



LAND REGISTER
OF SCOTLAND

Officer's ID / Date

3135
10/10/2018

TITLE NUMBER

GLA70536



ORDNANCE SURVEY
NATIONAL GRID REFERENCE

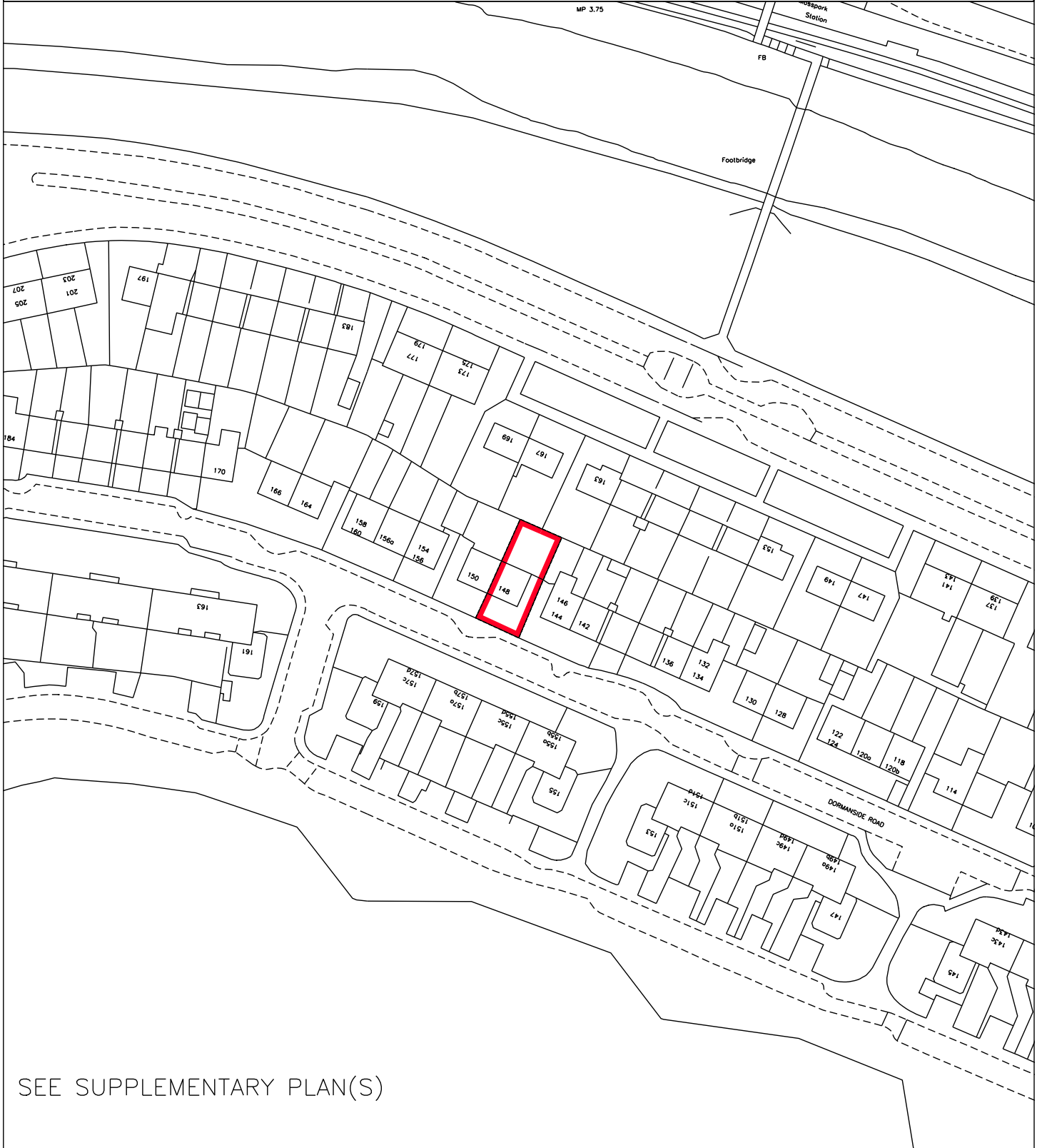
70m

NS5263SE NS5363SW

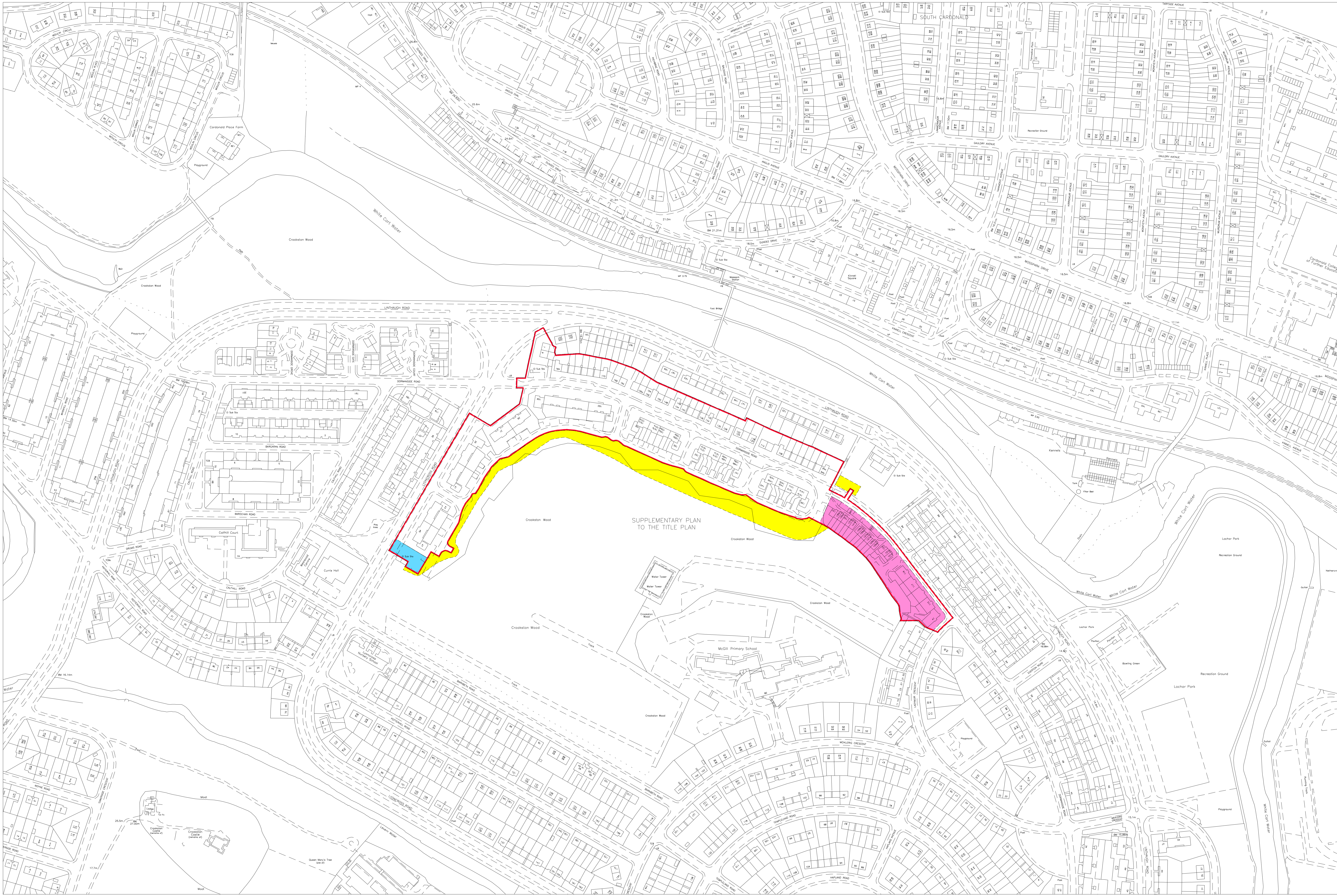
Survey Scale

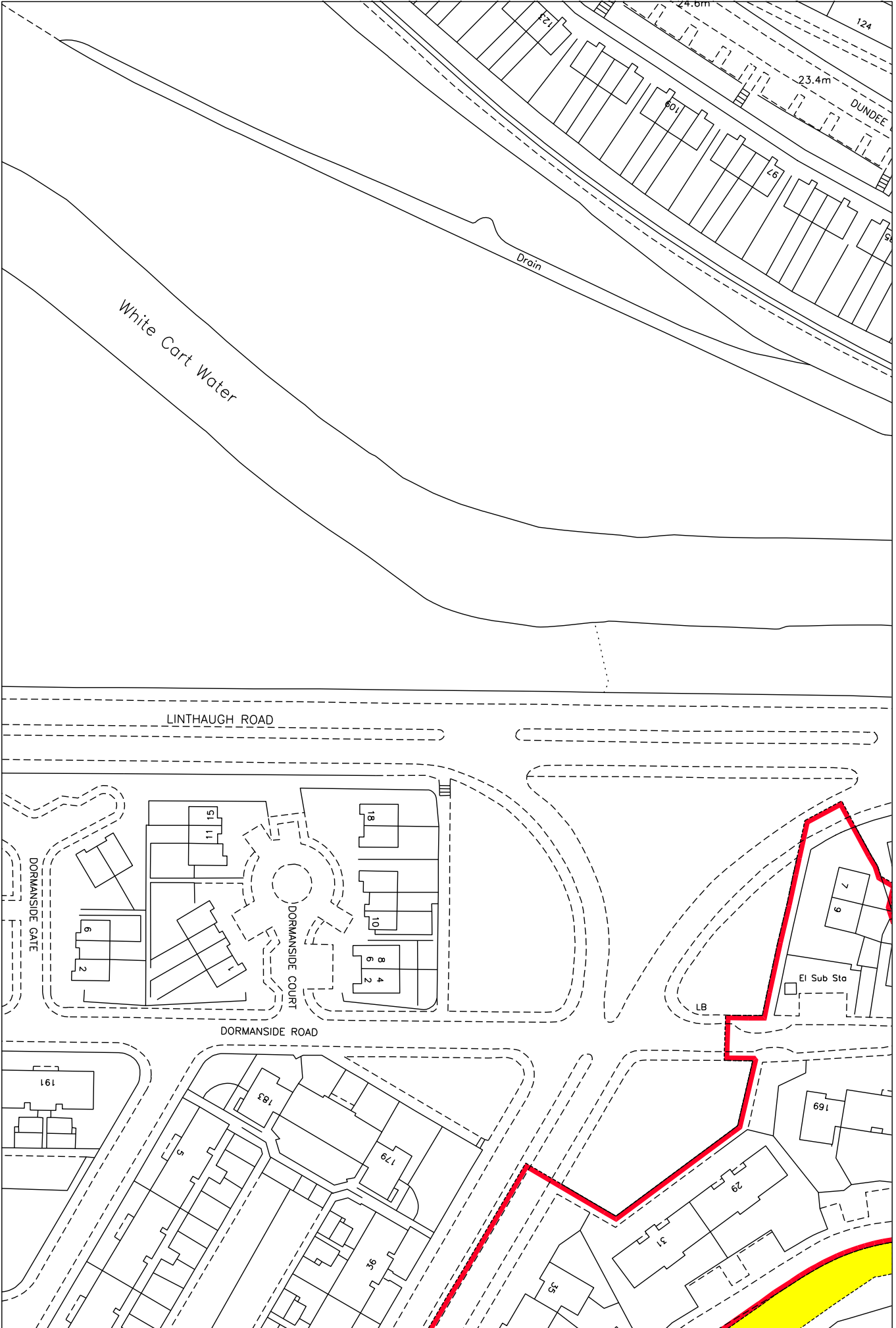
1/1250

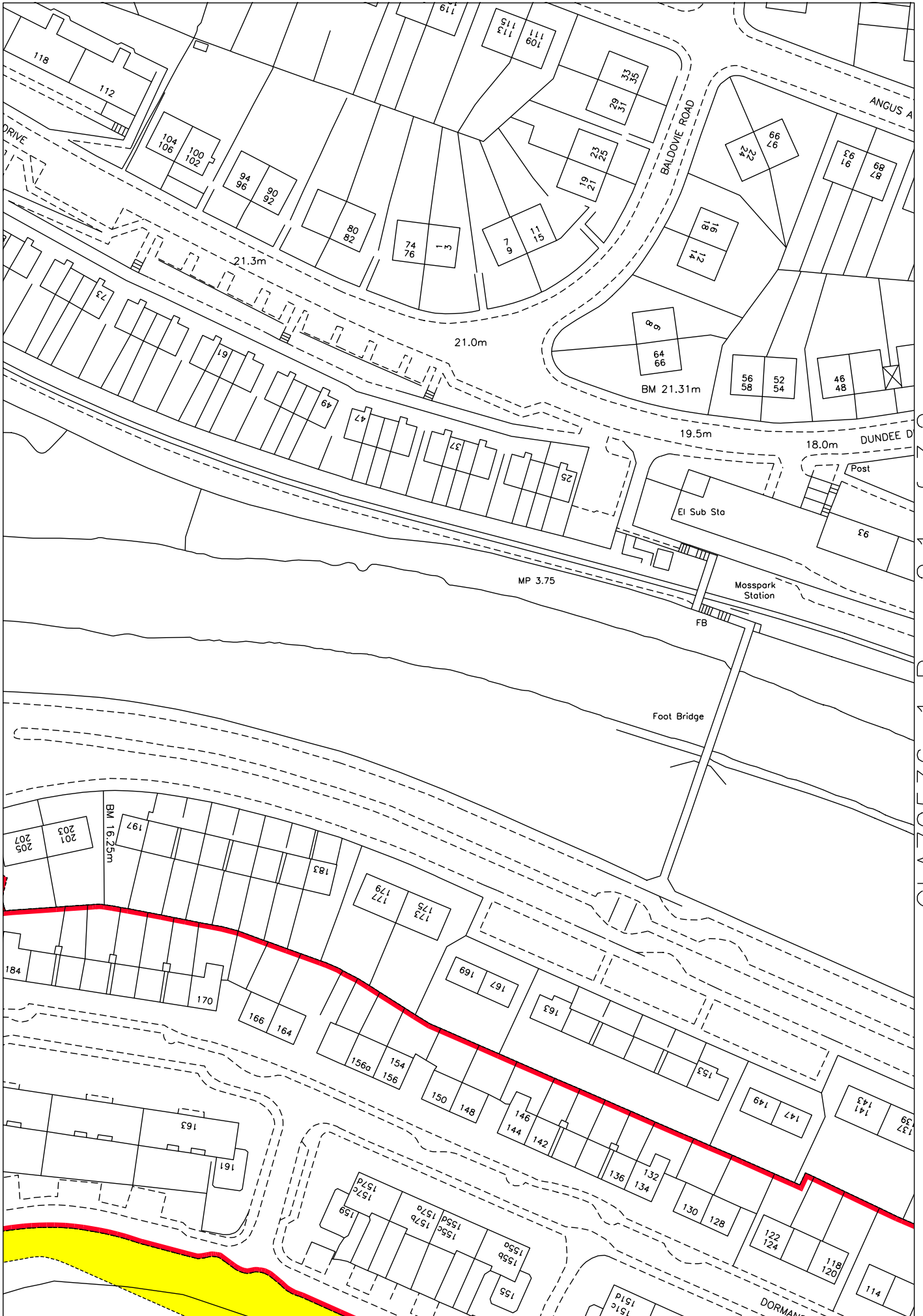
CROWN COPYRIGHT © – This copy has been produced from the ROS Digital Mapping System on 11/10/2018 with the authority of Ordnance Survey under Section 47 of the Copyright, Designs and Patents Act 1988. Unless there is a relevant exception to copyright, the copy must not be copied without the prior permission of the copyright owner. OS Licence no 100041182.



SEE SUPPLEMENTARY PLAN(S)









LAND REGISTER
OF SCOTLAND

Officer's ID / Date

30141
8/4/1997

Supplementary Plan to Title

GLA70536-1



ORDNANCE SURVEY
NATIONAL GRID REFERENCE

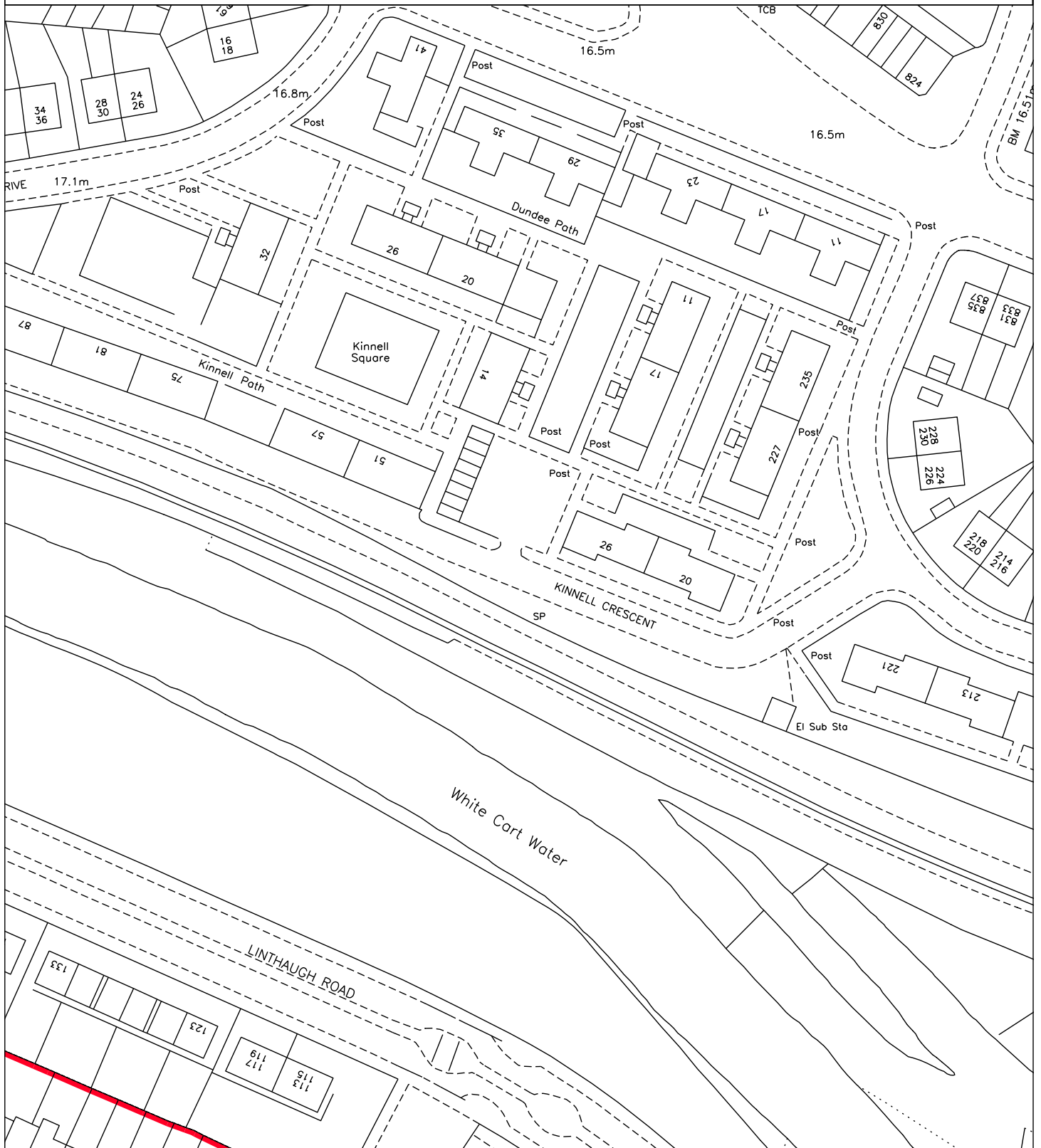
70m

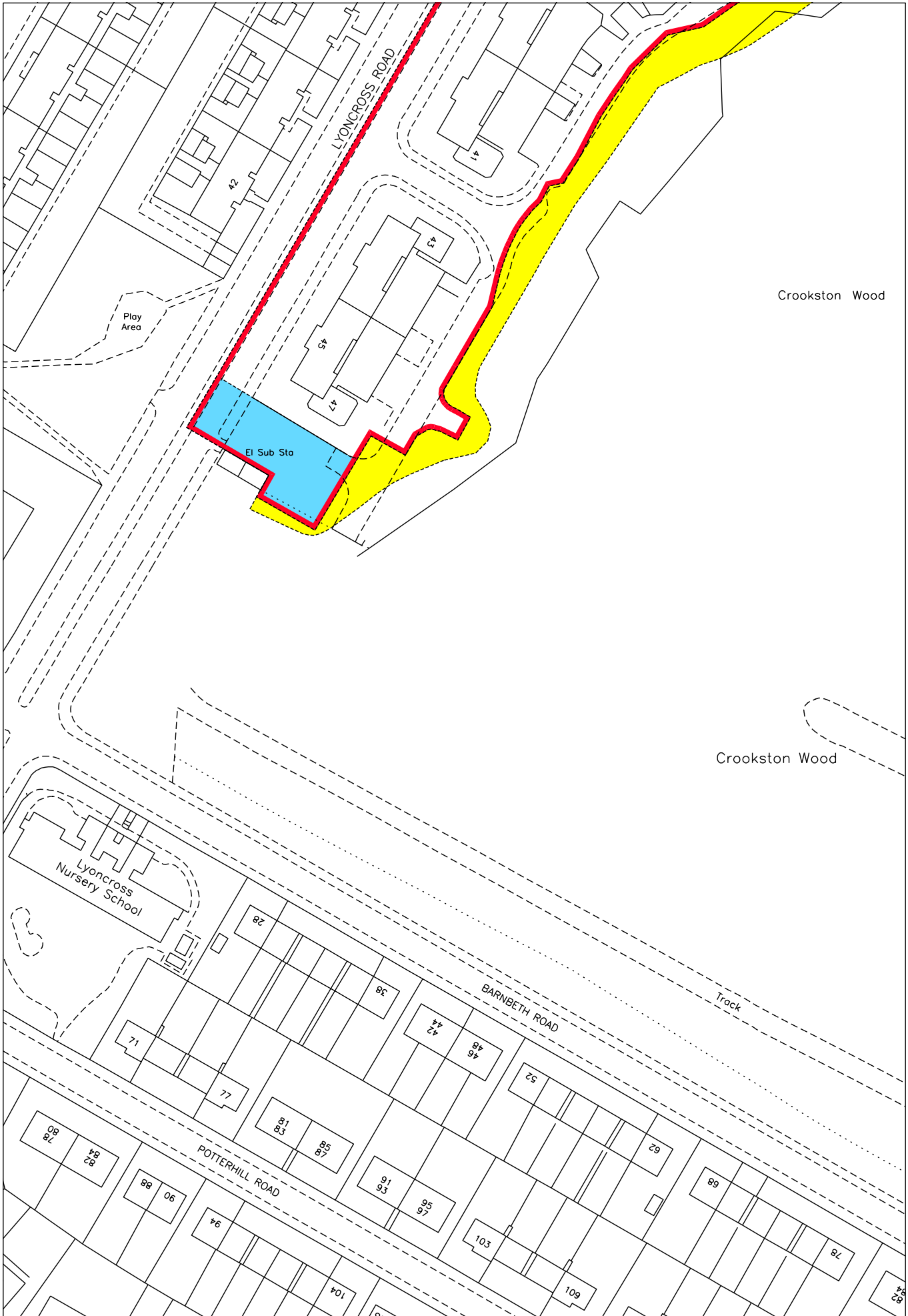
NS5262NE NS5362NW NS5263SE NS5363SW

Survey Scale

1/1250

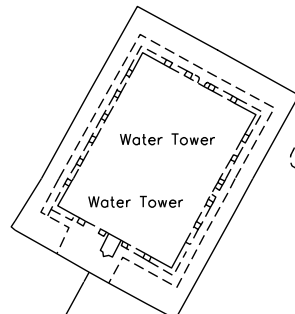
CROWN COPYRIGHT © - This copy has been produced from the ROS Digital Mapping System on 11/10/2018 with the authority of Ordnance Survey under Section 47 of the Copyright, Designs and Patents Act 1988. Unless there is a relevant exception to copyright, the copy must not be copied without the prior permission of the copyright owner. OS Licence no 100041182.





SUPPLEMENTARY PLAN
TO THE TITLE PLAN

Crookston Wood



Crookston Wood

Track

McGill Primary School

Crookston Wood



92
94

