
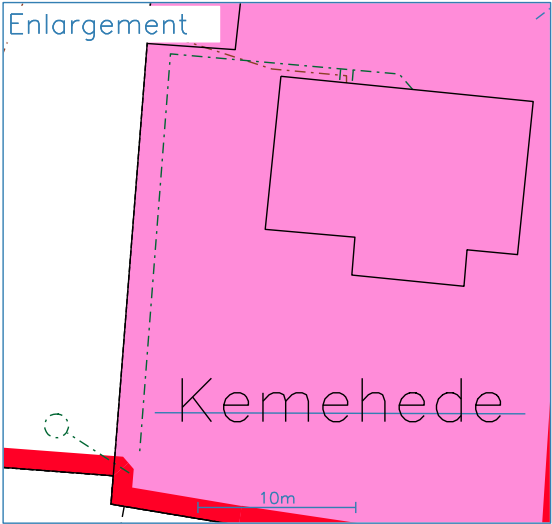
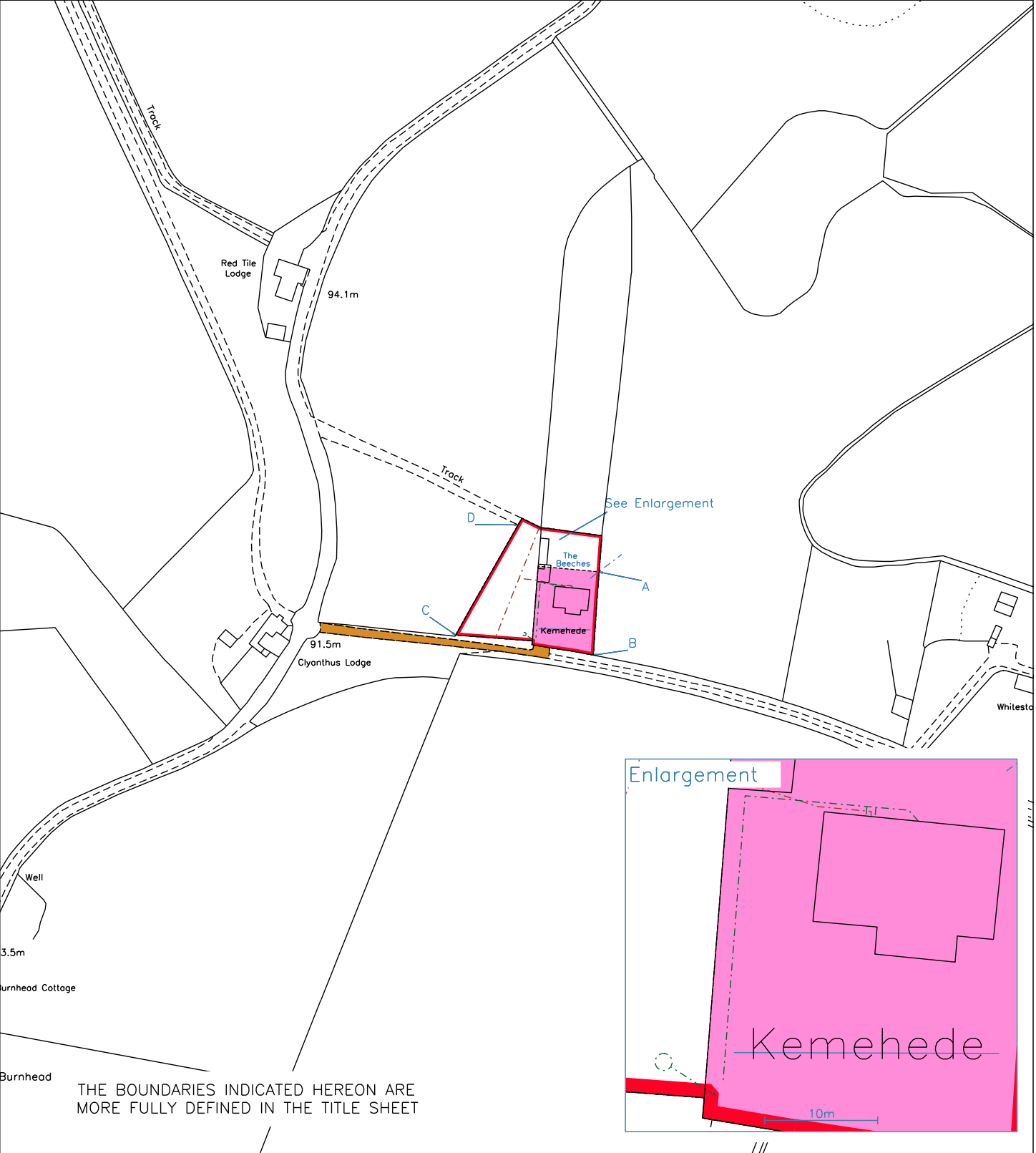
 LAND REGISTER OF SCOTLAND	Officer's ID / Date	TITLE NUMBER
	4130 8/1/2015	KNC19089
	ORDNANCE SURVEY NATIONAL GRID REFERENCE	140m
NO8798 NO8799		Survey Scale
		1/2500

CROWN COPYRIGHT © – This copy has been produced from the ROS Digital Mapping System on 29/01/2015 with the authority of Ordnance Survey under Section 47 of the Copyright, Designs and Patents Act 1988. Unless there is a relevant exception to copyright, the copy must not be copied without the prior permission of the copyright owner. OS Licence no 100041182.



THE BOUNDARIES INDICATED HEREON ARE
MORE FULLY DEFINED IN THE TITLE SHEET