

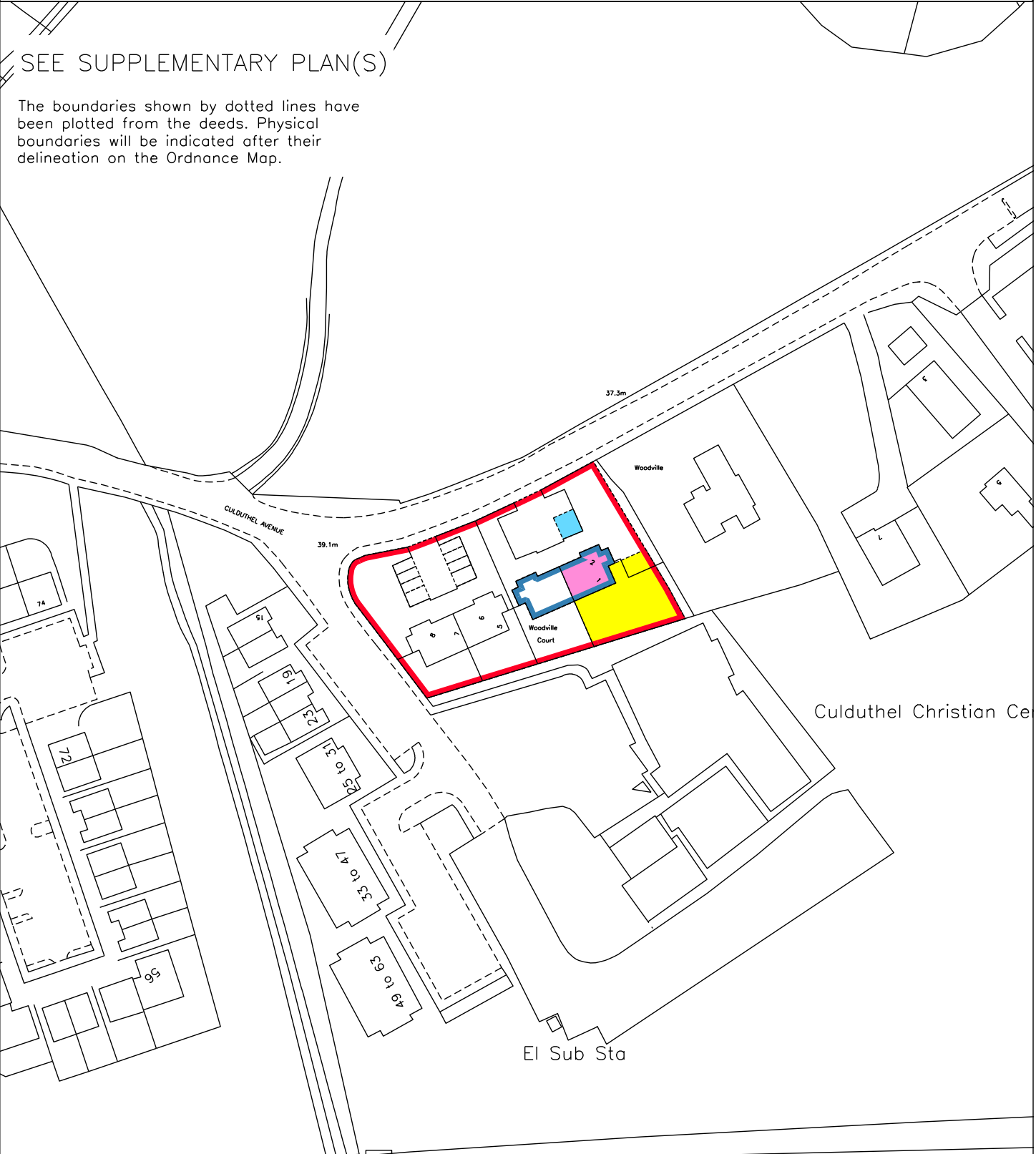


 LAND REGISTER OF SCOTLAND	Officer's ID / Date	TITLE NUMBER
	4622 2/8/2013	INV29030
	ORDNANCE SURVEY NATIONAL GRID REFERENCE	70m 
NH6642SW NH6641		Survey Scale
		1/1250

CROWN COPYRIGHT © – This copy has been produced from the ROS Digital Mapping System on 07/10/2013 with the authority of Ordnance Survey under Section 47 of the Copyright, Designs and Patents Act 1988. Unless there is a relevant exception to copyright, the copy must not be copied without the prior permission of the copyright owner. OS Licence no 100041182.



 LAND REGISTER OF SCOTLAND	Officer's ID / Date	Supplementary Plan to Title
	3946 9/4/2012	INV29030-1
	ORDNANCE SURVEY NATIONAL GRID REFERENCE	<div>70m</div>
NH6642SW NH6641		Survey Scale
		1/1250

CROWN COPYRIGHT © – This copy has been produced from the ROS Digital Mapping System on 07/10/2013 with the authority of Ordnance Survey under Section 47 of the Copyright, Designs and Patents Act 1988. Unless there is a relevant exception to copyright, the copy must not be copied without the prior permission of the copyright owner. OS Licence no 100041182.

