



Version date

Additional Cadastral Map View/Supplementary Data

12/12/2023

**MID219784-2**



BRITISH NATIONAL GRID  
EASTING/NORTHING

100m

325880, 664293

Survey Scale

Print Scale

1:2500

1:2500 @ A4

CROWN COPYRIGHT © This copy has been produced on 12/12/2023 with the authority of Ordnance Survey under Section 47 of the Copyright and Patents Act 1988. Unless there is a relevant exception to copyright, the copy must not be copied without prior permission of the copyright owner. OS Licence no AC0000820447. This extract may contain Ordnance Survey features captured at other scales.





Version date

Additional Cadastral Map View/Supplementary Data

12/12/2023

**MID219784-1**



BRITISH NATIONAL GRID  
EASTING/NORTHING

100m

325880, 664293

Survey Scale



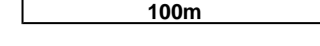
Print Scale

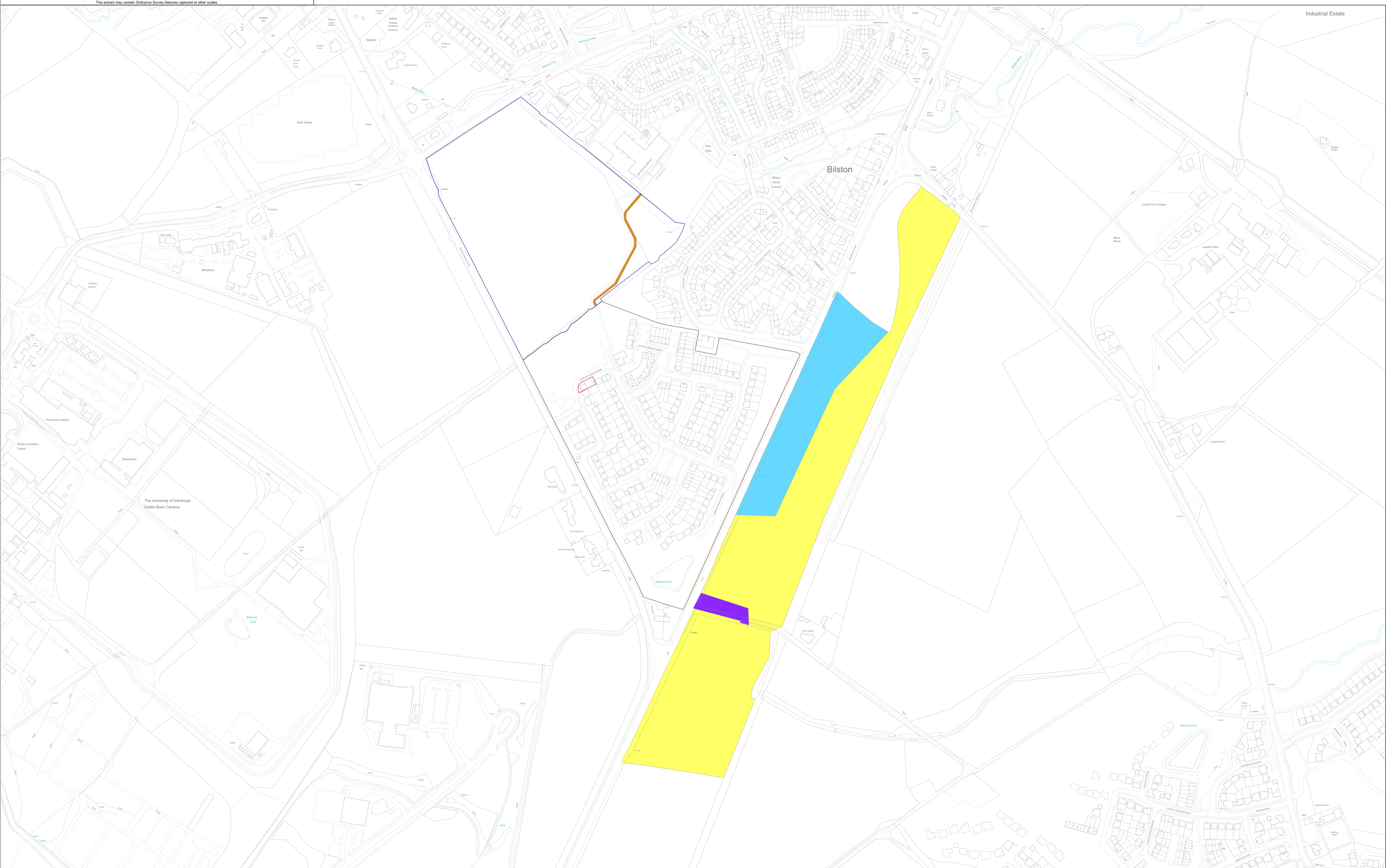
1:2500


1:2500 @ A4

CROWN COPYRIGHT © This copy has been produced on 12/12/2023 with the authority of Ordnance Survey under Section 47 of the Copyright and Patents Act 1988. Unless there is a relevant exception to copyright, the copy must not be copied without prior permission of the copyright owner. OS Licence no AC0000820447.  
This extract may contain Ordnance Survey features captured at other scales.



 LAND REGISTER OF SCOTLAND	Version date	TITLE NUMBER	
	12/12/2023	MID219784	
 BRITISH NATIONAL GRID EASTING/NORTHING	 100m		
	325880, 664293	Survey Scale	Print Scale
CROWN COPYRIGHT © This copy has been produced on 12/12/2023 with the authority of Ordnance Survey under Section 47 of the Copyright and Patents Act 1988. Unless there is a relevant exception to copyright, the copy must not be copied without prior permission of the copyright owner. OS Licence no AC0000820447. This extract may contain Ordnance Survey features captured at other scales.		1:2500	1:2500 @ A1



 <b>LAND REGISTER OF SCOTLAND</b>	Version date	TITLE NUMBER
	12/12/2023	<b>MID219784</b>

	BRITISH NATIONAL GRID EASTING/NORTHING	 <b>100m</b>
---	---	--

<b>325880, 664293</b>	Survey Scale	Print Scale
	1:2500	1:2500 @ A4

CROWN COPYRIGHT © This copy has been produced on 12/12/2023 with the authority of Ordnance Survey under Section 47 of the Copyright and Patents Act 1988. Unless there is a relevant exception to copyright, the copy must not be copied without prior permission of the copyright owner. OS Licence no AC0000820447.  
This extract may contain Ordnance Survey features captured at other scales.

