



LAND REGISTER
OF SCOTLAND

Officer's ID / Date

3135
12/3/2013

TITLE NUMBER

LAN77343



ORDNANCE SURVEY
NATIONAL GRID REFERENCE

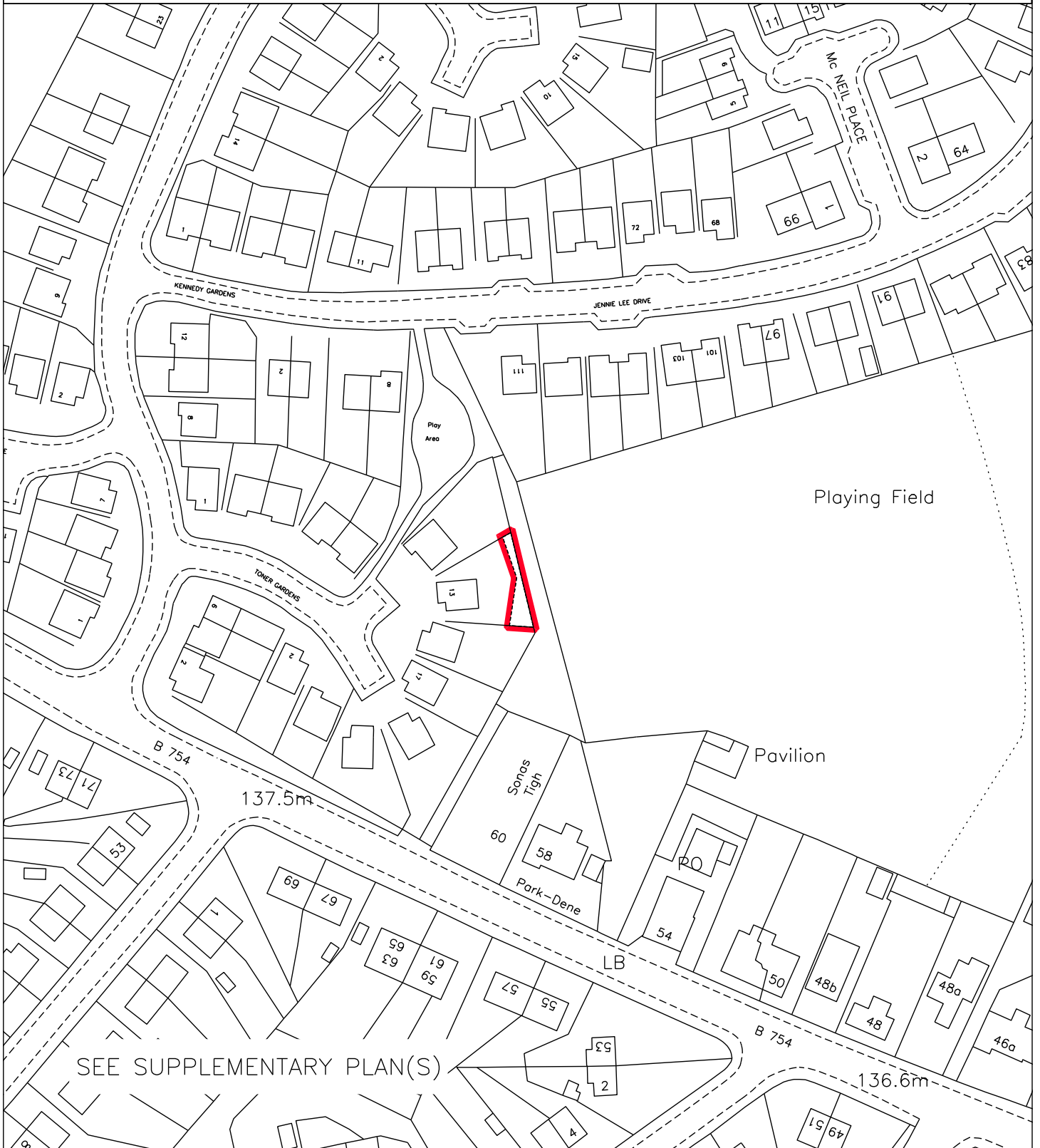
70m

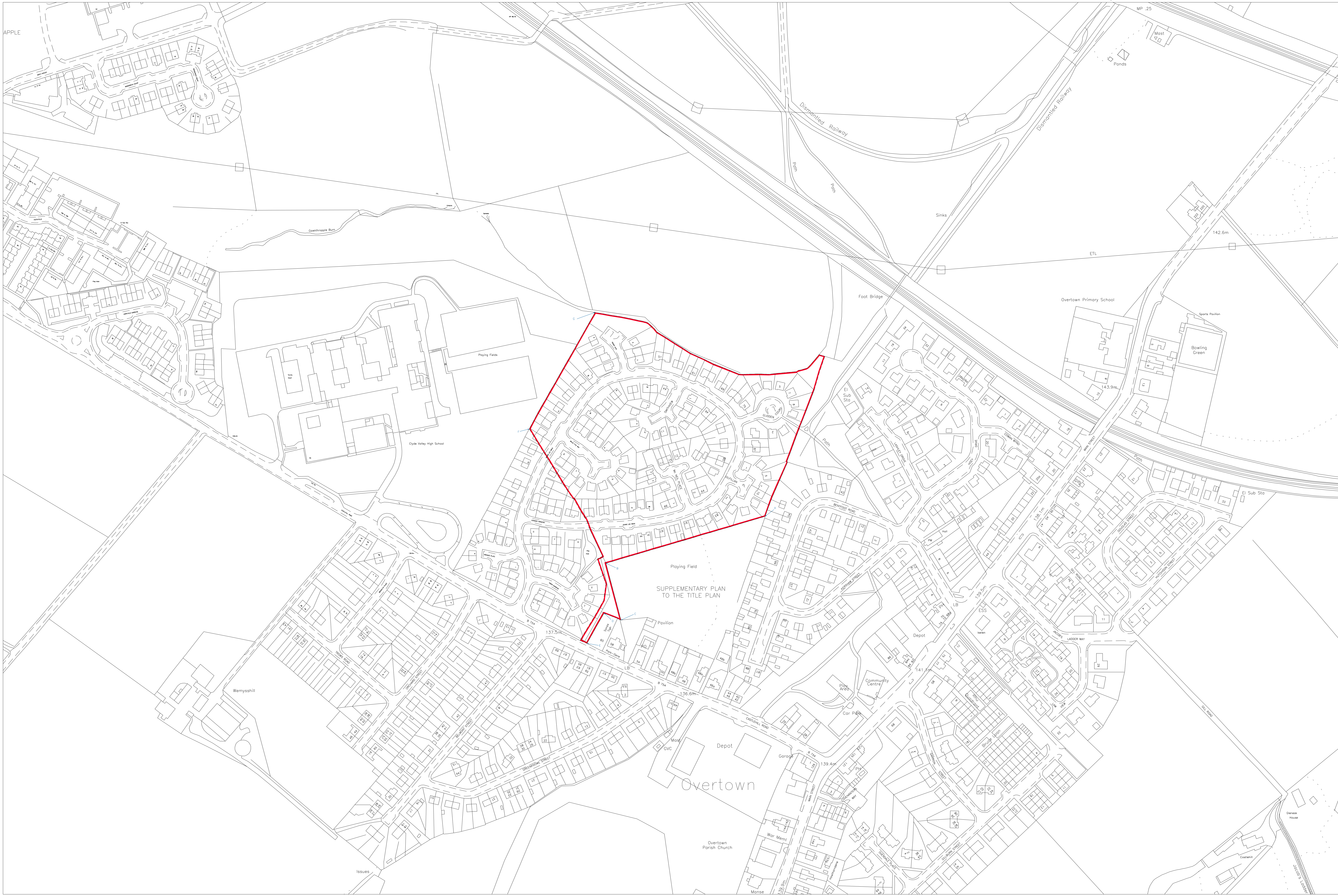
NS7953SE NS7952 NS8052 NS8053

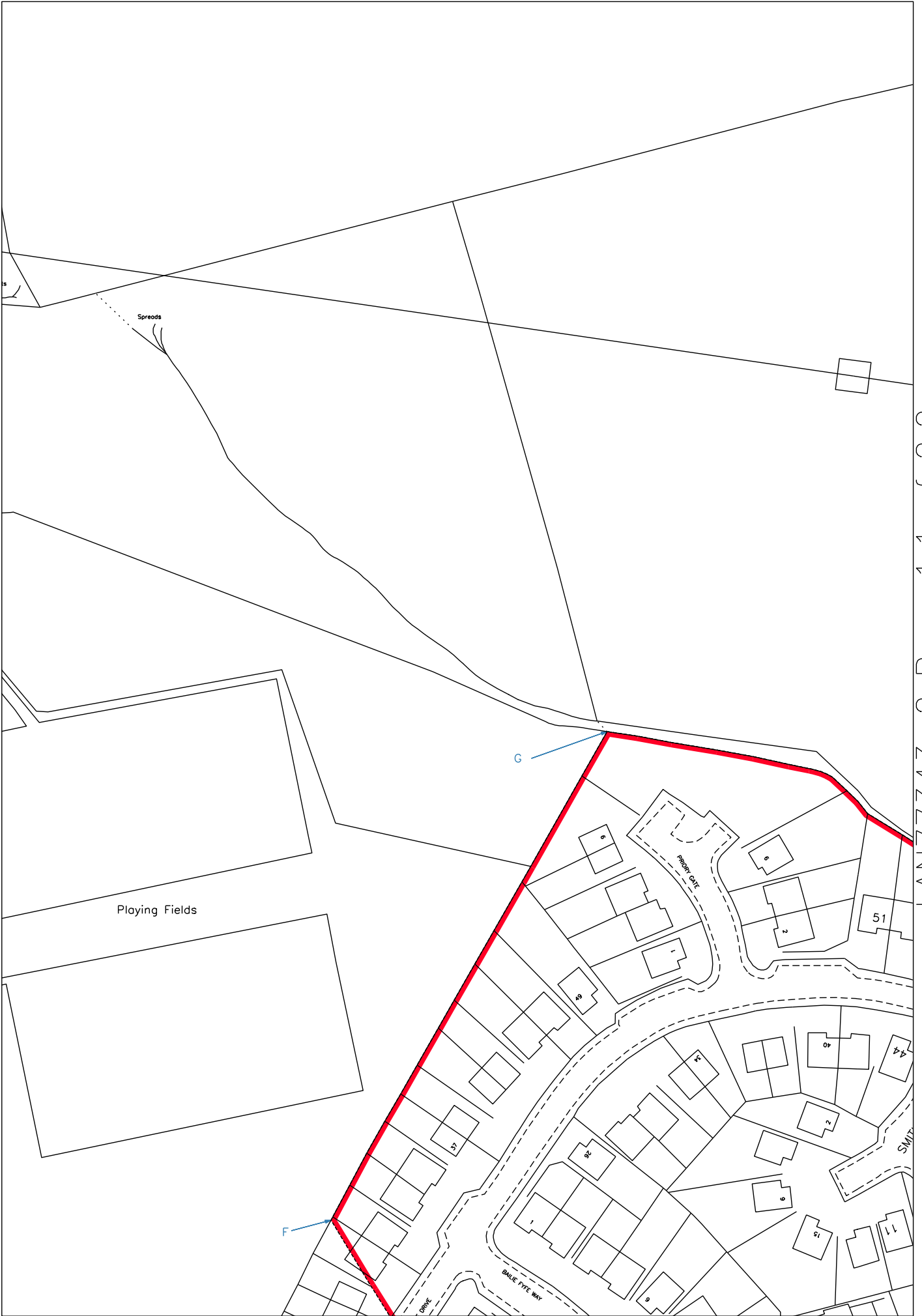
Survey Scale

1/1250

CROWN COPYRIGHT © - This copy has been produced from the ROS Digital Mapping System on 22/06/2013 with the authority of Ordnance Survey under Section 47 of the Copyright, Designs and Patents Act 1988. Unless there is a relevant exception to copyright, the copy must not be copied without the prior permission of the copyright owner. OS Licence no 100041182.









LAND REGISTER
OF SCOTLAND

Officer's ID / Date

3135
12/3/2013

Supplementary Plan to Title

LAN77343-2



ORDNANCE SURVEY
NATIONAL GRID REFERENCE

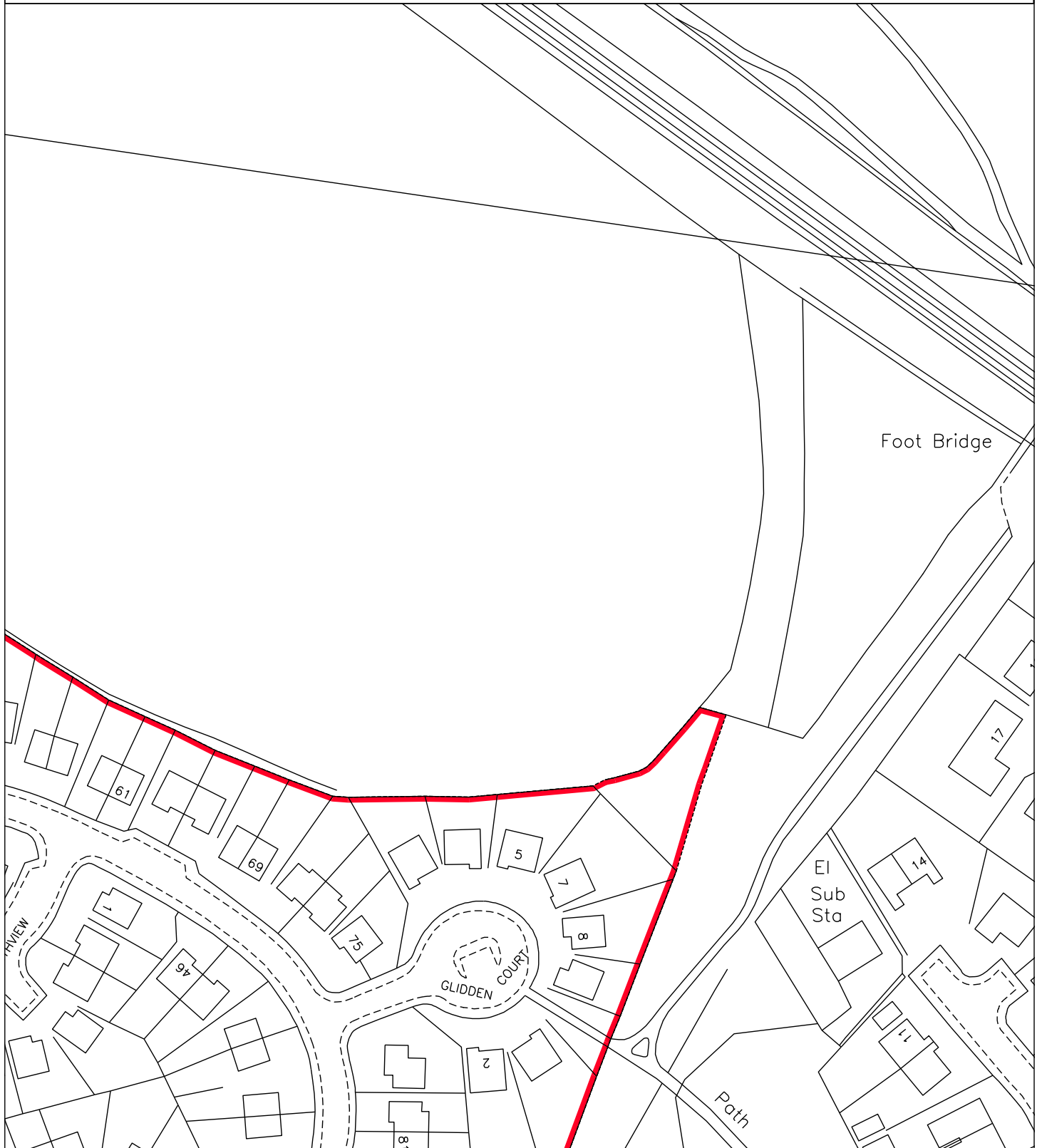
70m

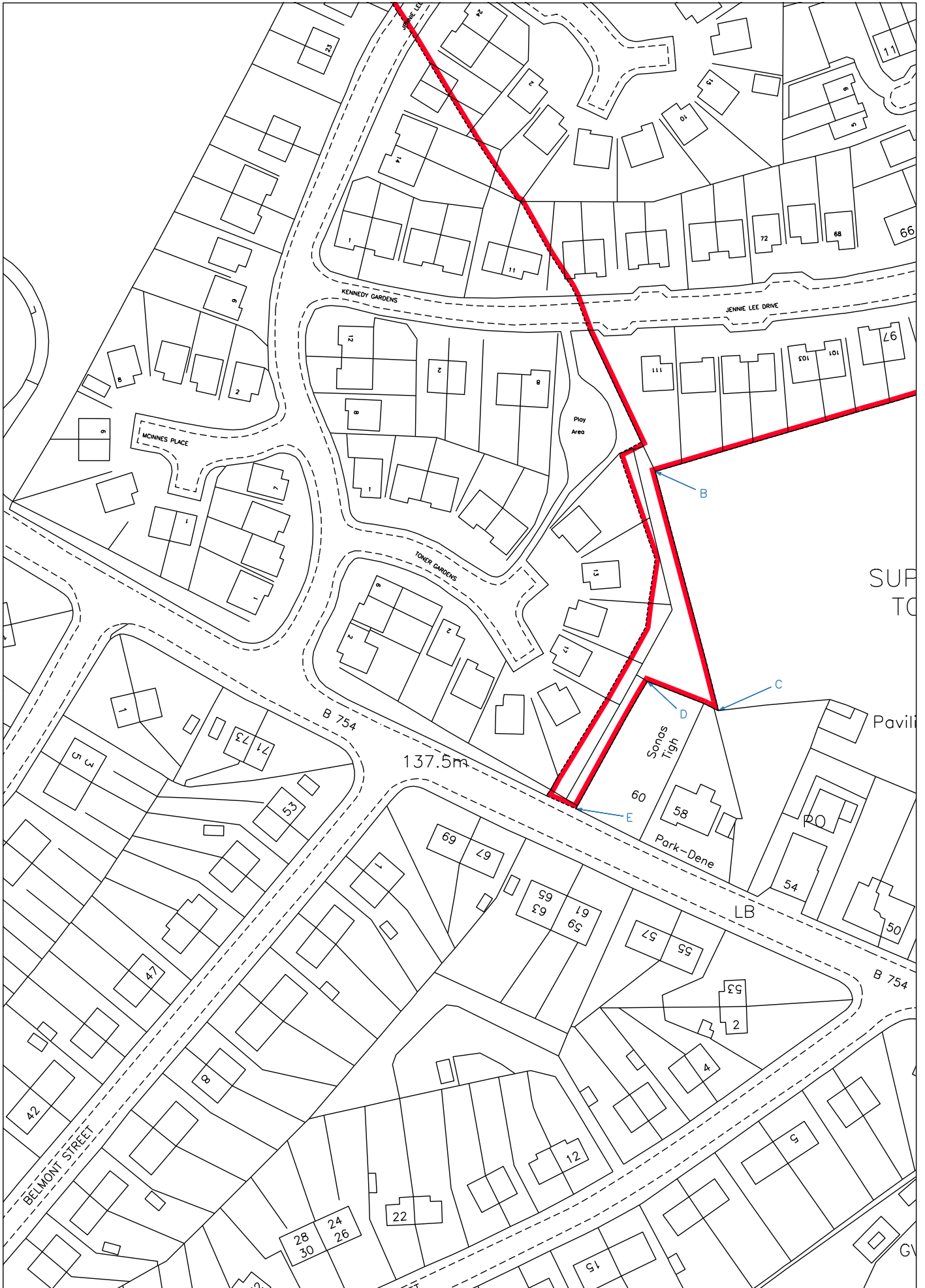
NS7953SE NS7953NE NS7952 NS8052

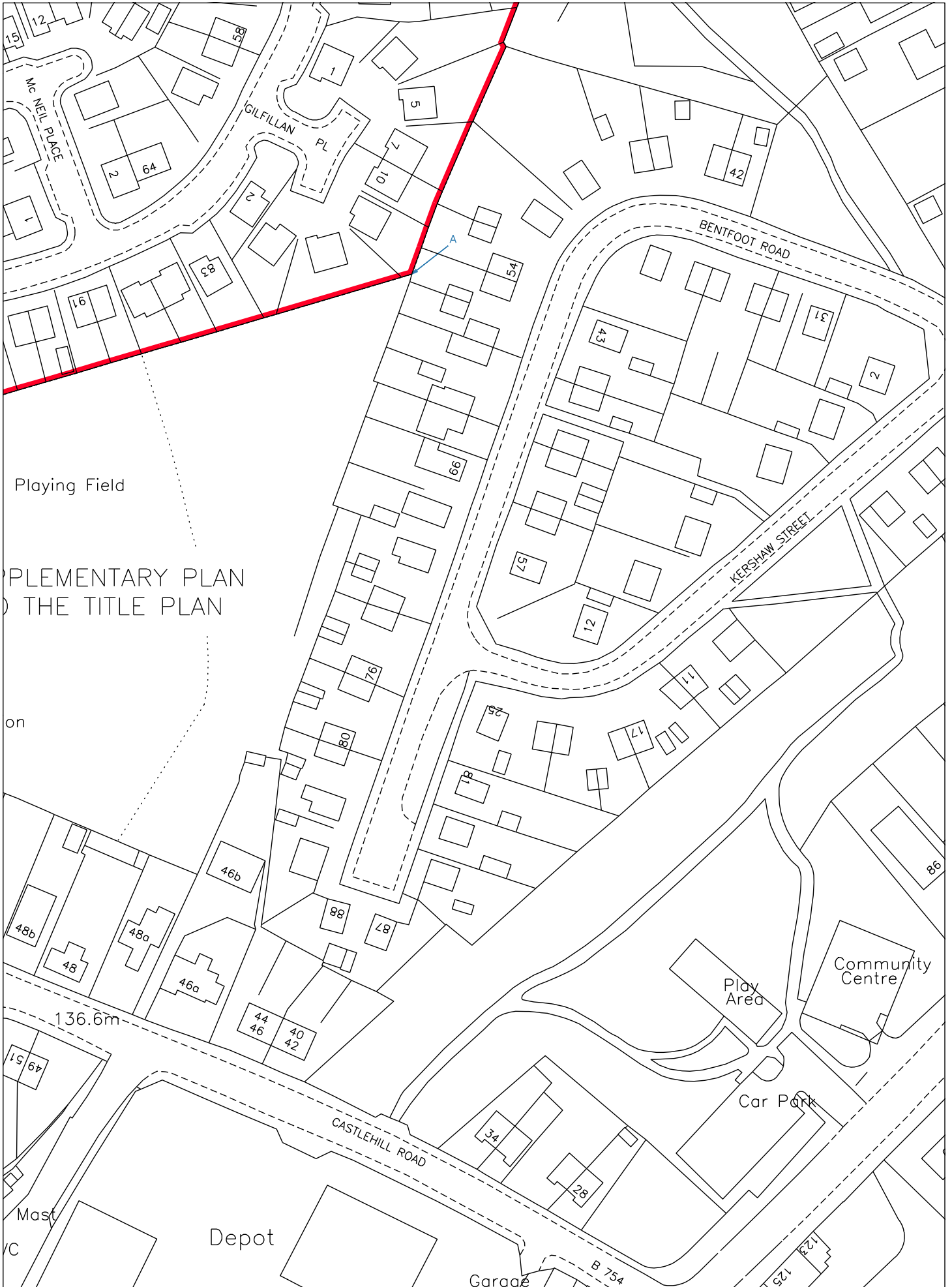
Survey Scale

1/1250

CROWN COPYRIGHT © - This copy has been produced from the ROS Digital Mapping System on 22/06/2013 with the authority of Ordnance Survey under Section 47 of the Copyright, Designs and Patents Act 1988. Unless there is a relevant exception to copyright, the copy must not be copied without the prior permission of the copyright owner. OS Licence no 100041182.







PLEMENTARY PLAN
) THE TITLE PLAN

on

Mast
 /C