



LAND REGISTER
OF SCOTLAND

Officer's ID / Date

6709
27/4/2017

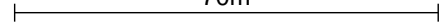
TITLE NUMBER

MID61848



ORDNANCE SURVEY
NATIONAL GRID REFERENCE

70m

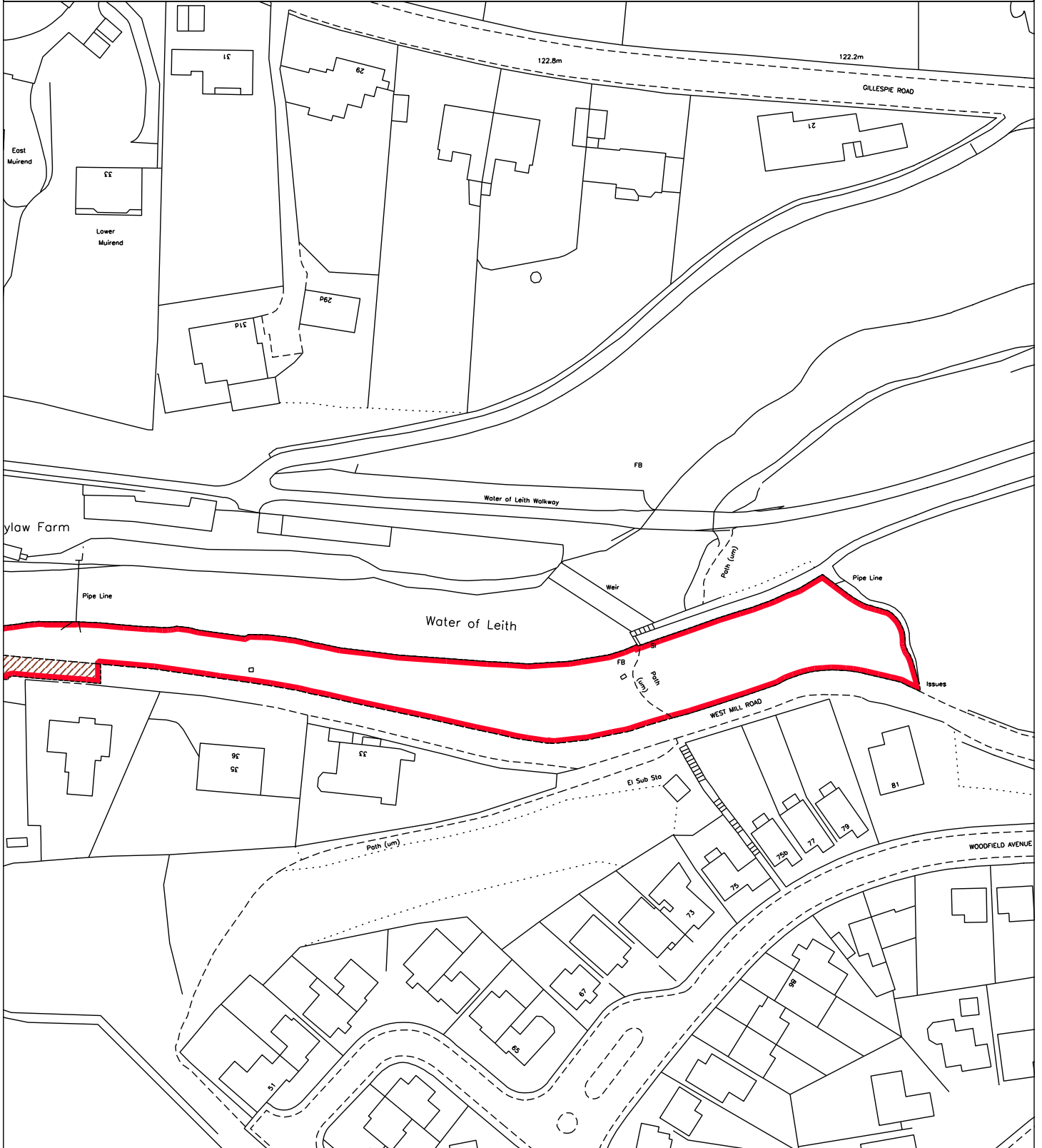




NT2068NW NT2068NE NT2069SW NT2069SE

Survey Scale

1/1250

CROWN COPYRIGHT © – This copy has been produced from the ROS Digital Mapping System on 28/04/2017 with the authority of Ordnance Survey under Section 47 of the Copyright, Designs and Patents Act 1988. Unless there is a relevant exception to copyright, the copy must not be copied without the prior permission of the copyright owner. OS Licence no 100041182.



 LAND REGISTER OF SCOTLAND	Officer's ID / Date	TITLE NUMBER
	6709 27/4/2017	MID61848
	ORDNANCE SURVEY NATIONAL GRID REFERENCE	70m
	NT2068NW NT2068NE NT2069SW NT2069SE	Survey Scale 1/1250
<small>CROWN COPYRIGHT © - This copy has been produced from the ROS Digital Mapping System on 28/04/2017 with the authority of Ordnance Survey under Section 47 of the Copyright, Designs and Patents Act 1988. Unless there is a relevant exception to copyright, the copy must not be copied without the prior permission of the copyright owner. OS Licence no 100041182.</small>		

