
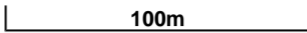
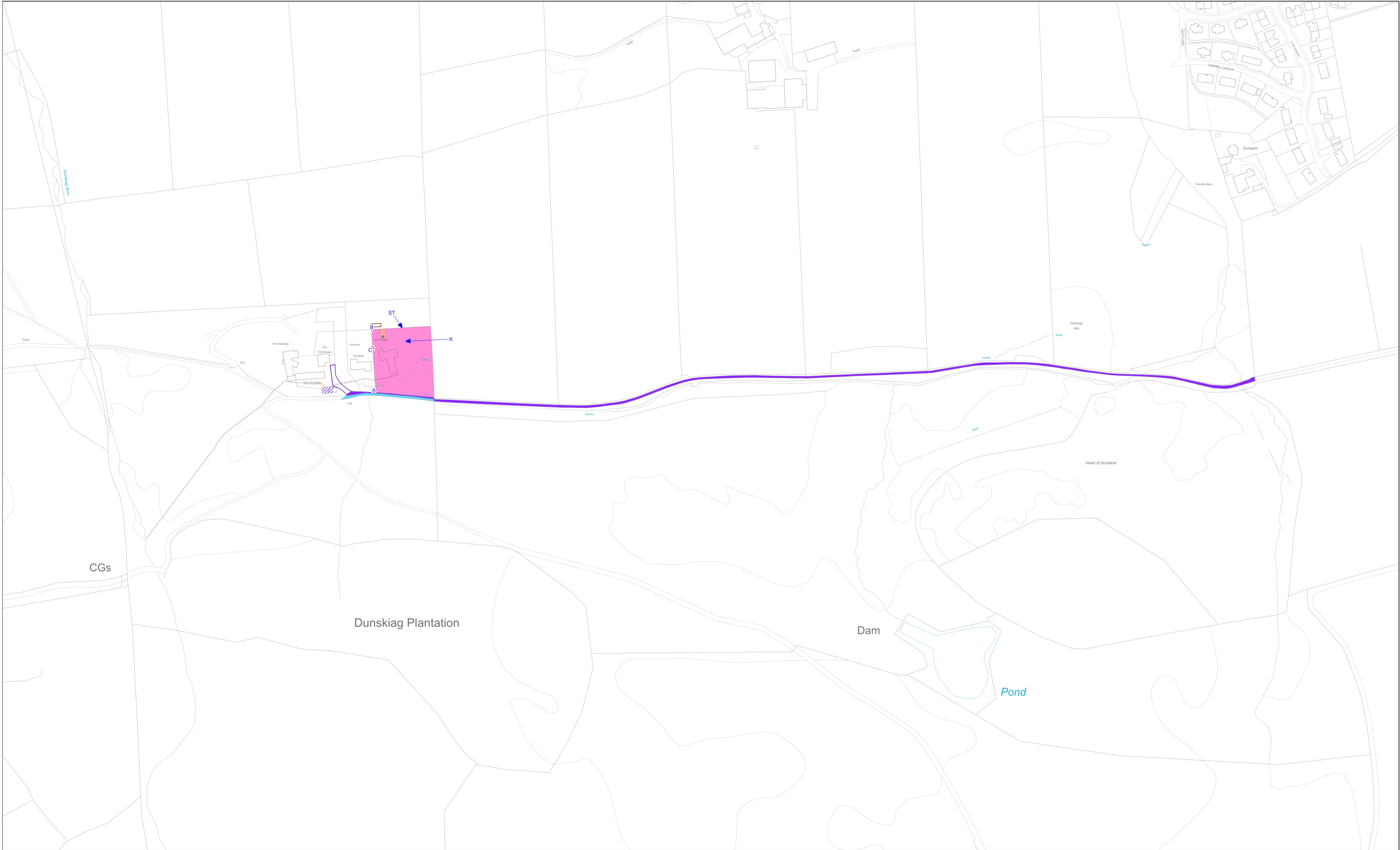



 LAND REGISTER OF SCOTLAND	Version date	TITLE NUMBER	
	15/07/2022	PTH55144	
 BRITISH NATIONAL GRID EASTING/NORTHING			
	284089, 748174	Survey Scale	Print Scale
		1:2500	1:2500 @ A2
<small>CROWN COPYRIGHT © This copy has been produced on 02/08/2022 with the authority of Ordnance Survey under Section 47 of the Copyright and Patents Act 1988. Unless there is a relevant exception to copyright, the copy must not be copied without prior permission of the copyright owner. OS Licence no 100041182. This extract may contain Ordnance Survey features captured at other scales.</small>			



	Version date	TITLE NUMBER	
	15/07/2022	PTH55144	
	BRITISH NATIONAL GRID EASTING/NORTHING		
	284089, 748174		Survey Scale 1:2500
<small>CROWN COPYRIGHT © This copy has been produced on 02/08/2022 with the authority of Ordnance Survey under Section 47 of the Copyright and Patents Act 1988. Unless there is a relevant exception to copyright, the copy must not be copied without prior permission of the copyright owner. OS Licence no 100041182. This extract may contain Ordnance Survey features captured at other scales.</small>			



