



LAND REGISTER
OF SCOTLAND

Officer's ID/Date

2719
25/2/2019

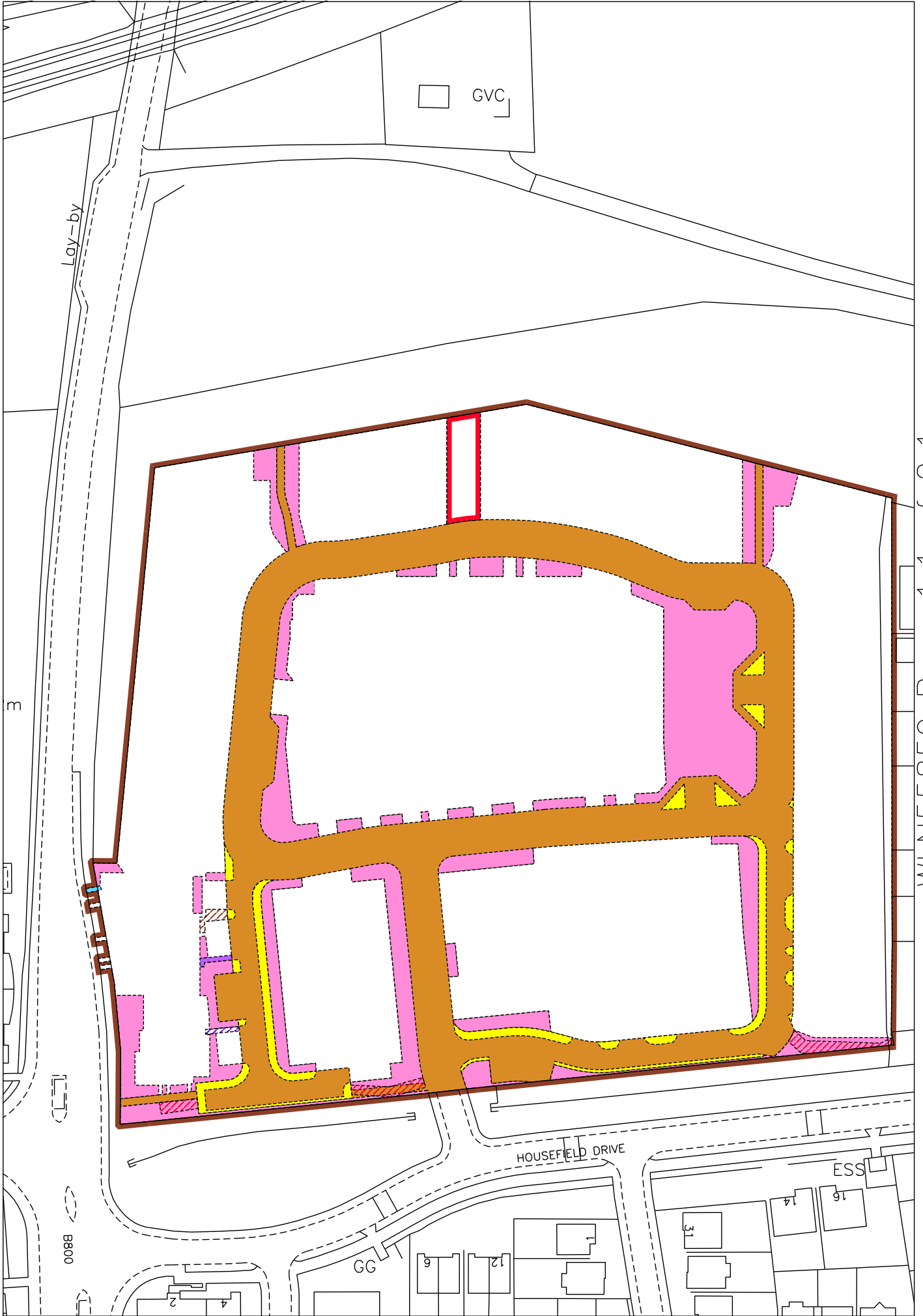
Title Number

WLN55859

SUPPLEMENTARY PLAN 2
TO THE TITLE PLAN



This is an AutoCAD drawing and is therefore NOT to be altered by hand. (A2)





LAND REGISTER
OF SCOTLAND

Officer's ID / Date

2719
25/2/2019

TITLE NUMBER

WLN55859



ORDNANCE SURVEY
NATIONAL GRID REFERENCE

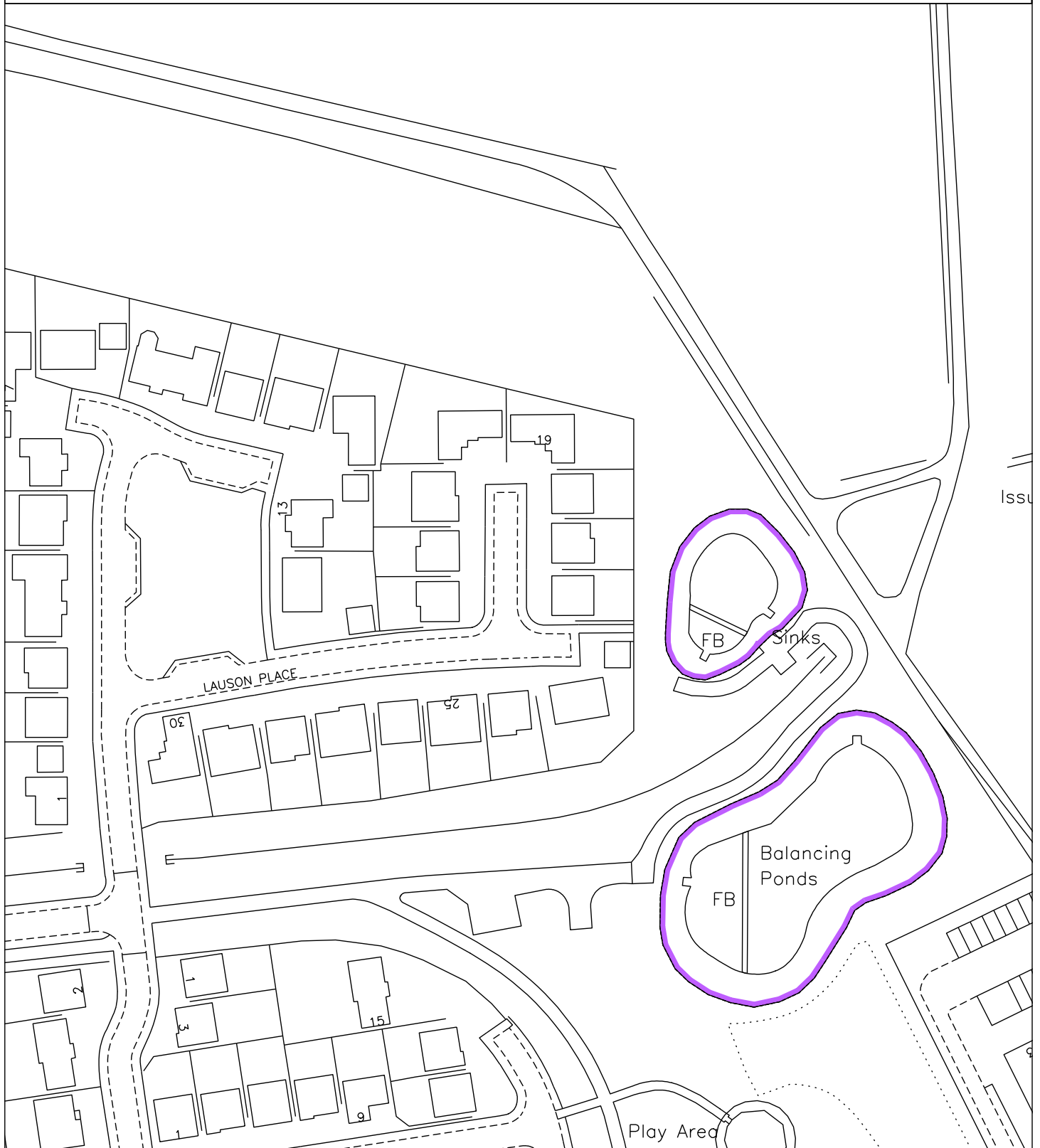
70m



NT1275

Survey Scale

1/2500

CROWN COPYRIGHT © – This copy has been produced from the ROS Digital Mapping System on 08/04/2021 with the authority of Ordnance Survey under Section 47 of the Copyright, Designs and Patents Act 1988. Unless there is a relevant exception to copyright, the copy must not be copied without the prior permission of the copyright owner. OS Licence no 100041182.



 LAND REGISTER OF SCOTLAND	Officer's ID / Date	TITLE NUMBER
	2719 25/2/2019	WLN55859
 ORDNANCE SURVEY NATIONAL GRID REFERENCE	70m	
	Survey Scale	
NT1274 NT1374 NT1275 NT1375	1/2500	
<small>CROWN COPYRIGHT © - This copy has been produced from the ROS Digital Mapping System on 05/04/2021 with the authority of Ordnance Survey under Section 47 of the Copyright, Designs and Patents Act 1988. Unless there is a relevant exception to copyright, the copy must not be copied without the prior permission of the copyright owner. OS Licence no 100041182.</small>		

