LAND REGISTER OF SCOTLAND	Version date	Additional Cadastral Map View/Supplementary Data
	09/05/2024	**MID246491-8**

N	BRITISH NATIONAL GRID EASTING/NORTHING	50m

	Survey Scale	Print Scale
326283, 675188	1:1250	1:1250 @ A4

CROWN COPYRIGHT © This copy has been produced on 09/05/2024 with the authority of Ordnance Survey under Section 47 of the Copyright and Patents Act 1988. Unless there is a relevant exception to copyright, the copy must not be copied without prior permission of the copyright owner. OS Licence no AC0000820447.
This extract may contain Ordnance Survey features captured at other scales.

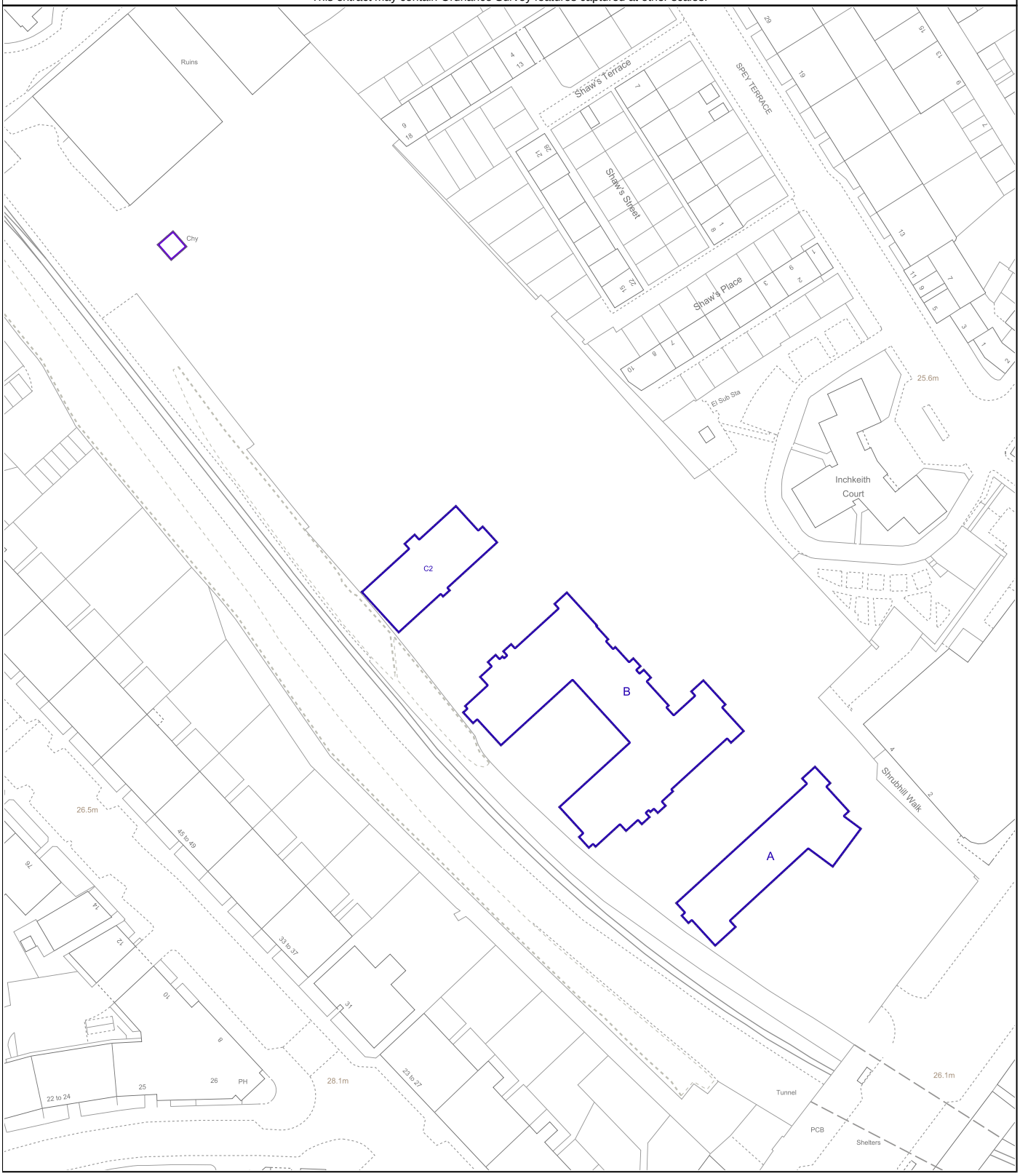

LAND REGISTER OF SCOTLAND	Version date	Additional Cadastral Map View/Supplementary Data
	09/05/2024	**MID246491-9**

N	BRITISH NATIONAL GRID EASTING/NORTHING	50m

326283, 675188	Survey Scale	Print Scale
	1:1250	1:1250 @ A4

CROWN COPYRIGHT © This copy has been produced on 09/05/2024 with the authority of Ordnance Survey under Section 47 of the Copyright and Patents Act 1988. Unless there is a relevant exception to copyright, the copy must not be copied without prior permission of the copyright owner. OS Licence no AC0000820447.
This extract may contain Ordnance Survey features captured at other scales.

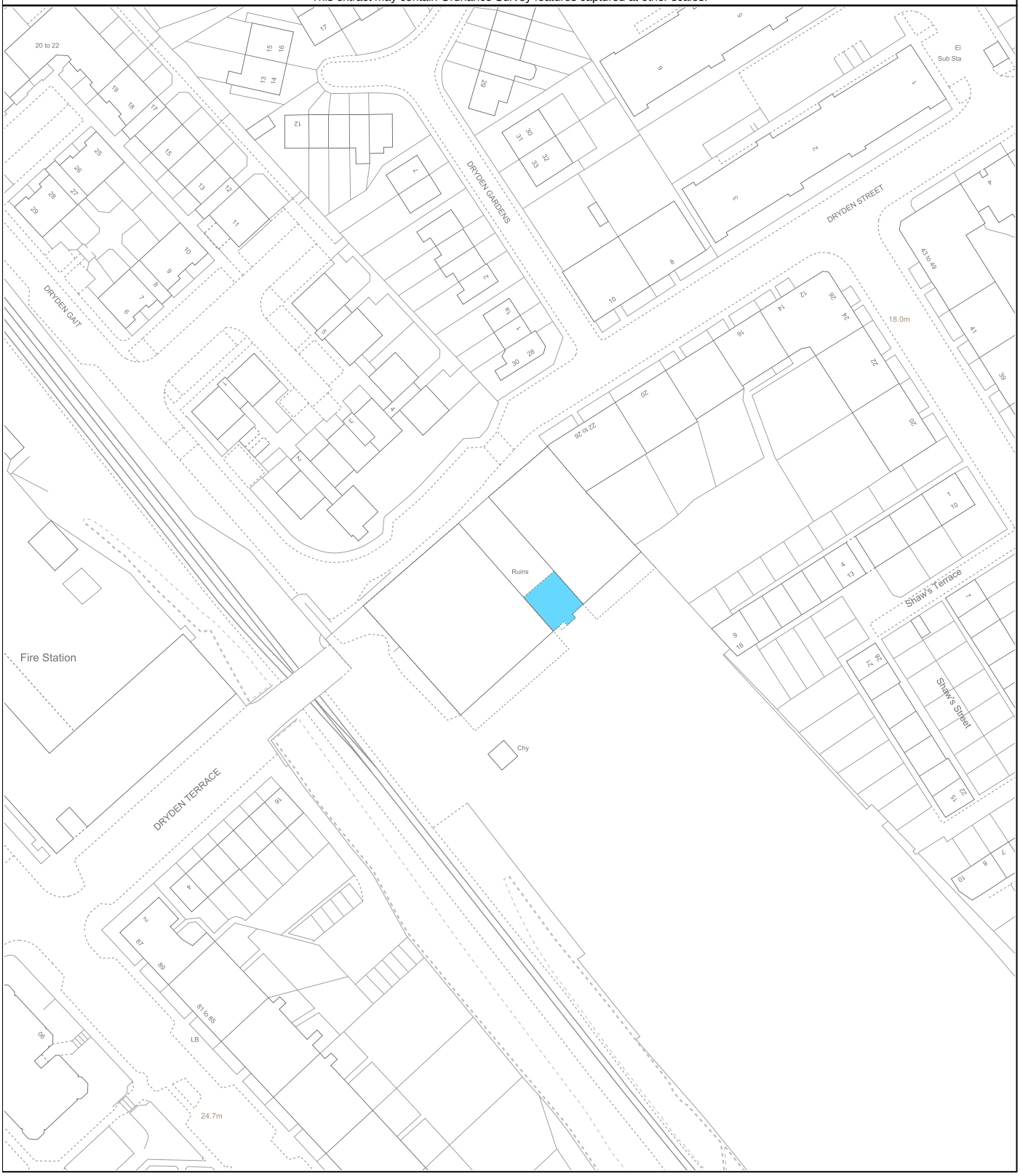

LAND REGISTER OF SCOTLAND	Version date	TITLE NUMBER
	09/05/2024	**MID246491**

N	BRITISH NATIONAL GRID EASTING/NORTHING	50m
	326283, 675188	

Survey Scale	Print Scale
1:1250	1:1250 @ A4

CROWN COPYRIGHT © This copy has been produced on 09/05/2024 with the authority of Ordnance Survey under Section 47 of the Copyright and Patents Act 1988. Unless there is a relevant exception to copyright, the copy must not be copied without prior permission of the copyright owner. OS Licence no AC0000820447.
This extract may contain Ordnance Survey features captured at other scales.

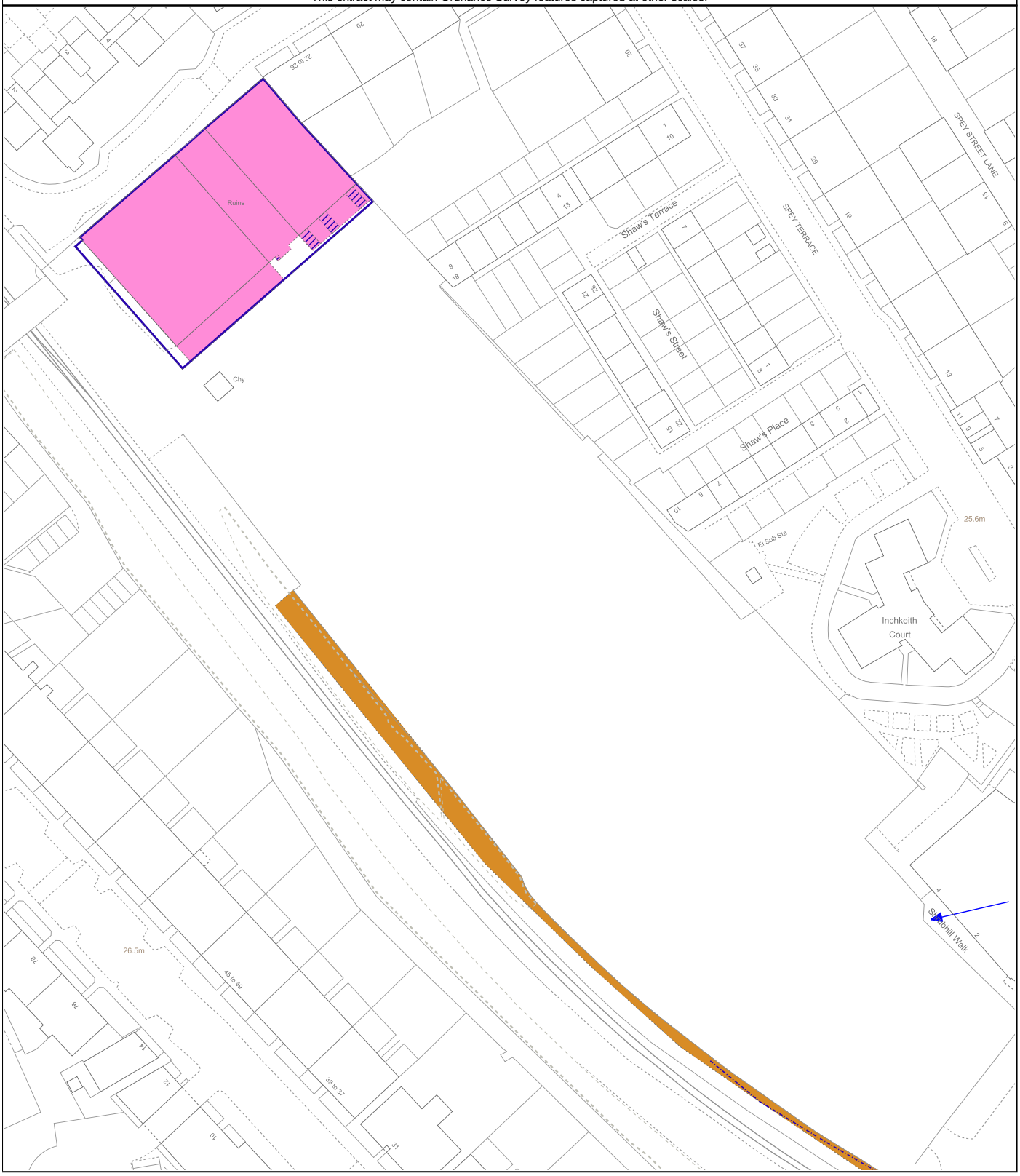

LEITH WALK
GLEBE
PILRIG STREET
SPEY STREET
BUCHANAN STREET
Shrub Place
Albert Place
Church
Hall
PH
Shelter
TCB
Bank
Play Area
ESS
LB
Pilrig
17.4m
21.0m
24.7m
B

McDONALD ROAD
Croall Place
Bank
Garage
Childrens
Nursery
Library
El Sub Sta
Tunnel
PCB
Shelters
TCB
LB
Haddington Place
LEITH WALK
BRUNSWICK STREET
MONTGOMERY STREET
PH
28.1m
26.1m
28.2m
28.4m
34.7m

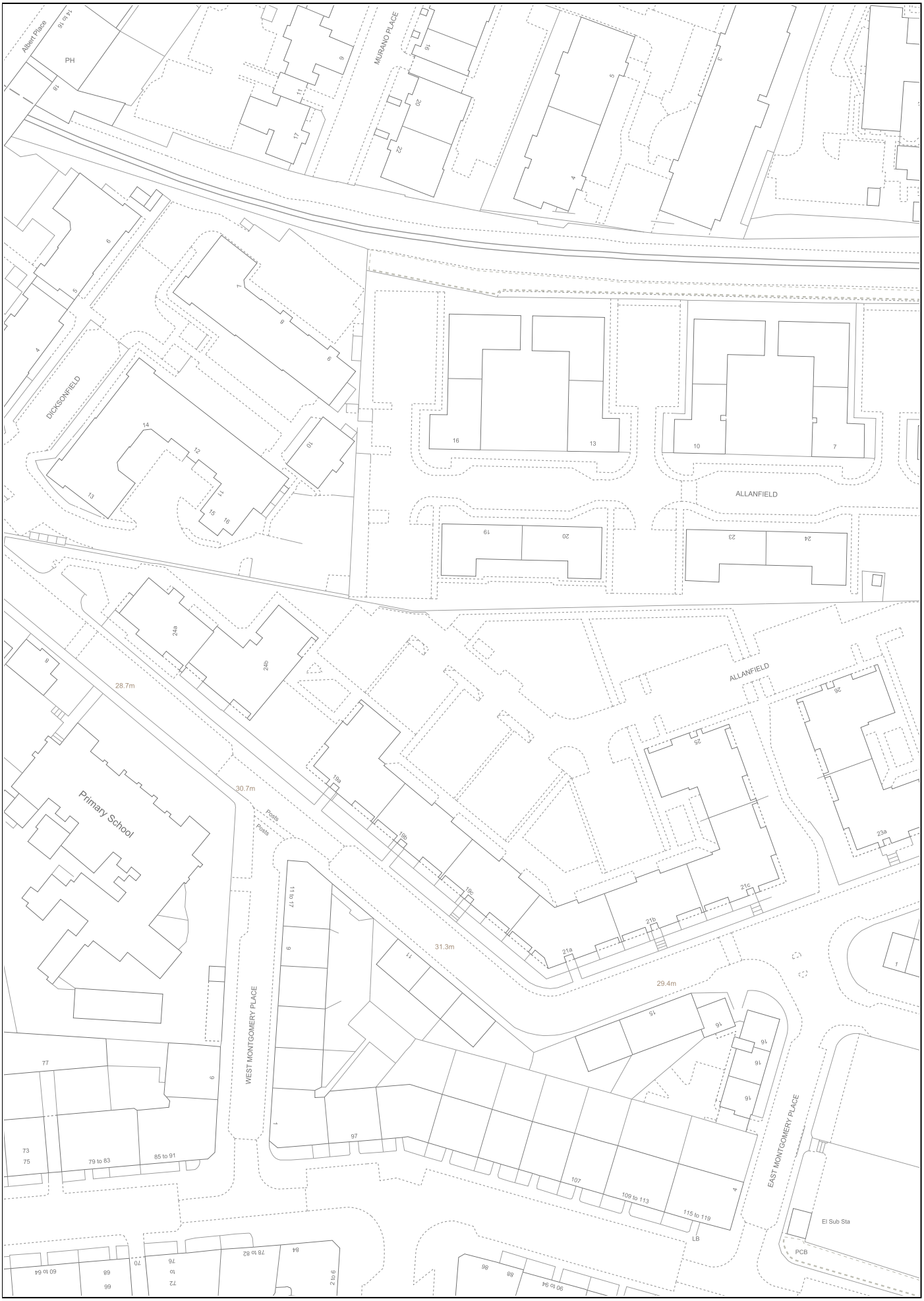
Albert Place
PH
MURANO PLACE
DICKSONFIELD
ALLANFIELD
ALLANFIELD
Primary School
28.7m
30.7m
31.3m
29.4m
Posts
Posts
WEST MONTGOMERY PLACE
EAST MONTGOMERY PLACE
El Sub Sta
PCB
LB

LAND REGISTER OF SCOTLAND	Version date	TITLE NUMBER
	09/05/2024	**MID246491**
BRITISH NATIONAL GRID EASTING/NORTHING		50m
326283, 675188	Survey Scale	Print Scale
	1:1250	1:1250 @ A2

CROWN COPYRIGHT © This copy has been produced on 09/05/2024 with the authority of Ordnance Survey under Section 47 of the Copyright and Patents Act 1988. Unless there is a relevant exception to copyright, the copy must not be copied without prior permission of the copyright owner. OS Licence no AC0000820447.
This extract may contain Ordnance Survey features captured at other scales.

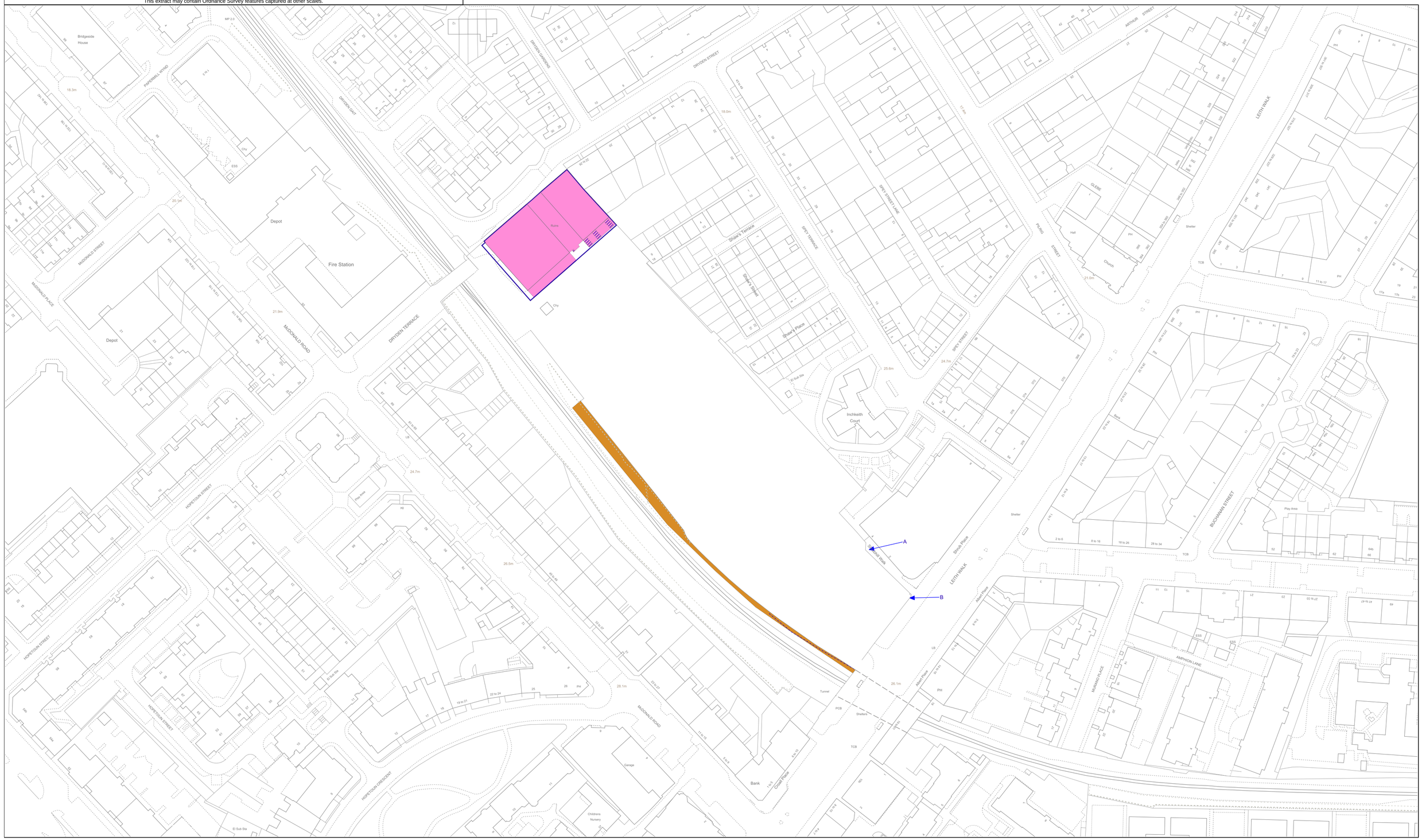

LAND REGISTER OF SCOTLAND	Version date	Additional Cadastral Map View/Supplementary Data
	09/05/2024	**MID246491-1**

N	BRITISH NATIONAL GRID EASTING/NORTHING	50m

	Survey Scale	Print Scale
326283, 675188	1:1250	1:1250 @ A4

CROWN COPYRIGHT © This copy has been produced on 09/05/2024 with the authority of Ordnance Survey under Section 47 of the Copyright and Patents Act 1988. Unless there is a relevant exception to copyright, the copy must not be copied without prior permission of the copyright owner. OS Licence no AC0000820447.
This extract may contain Ordnance Survey features captured at other scales.

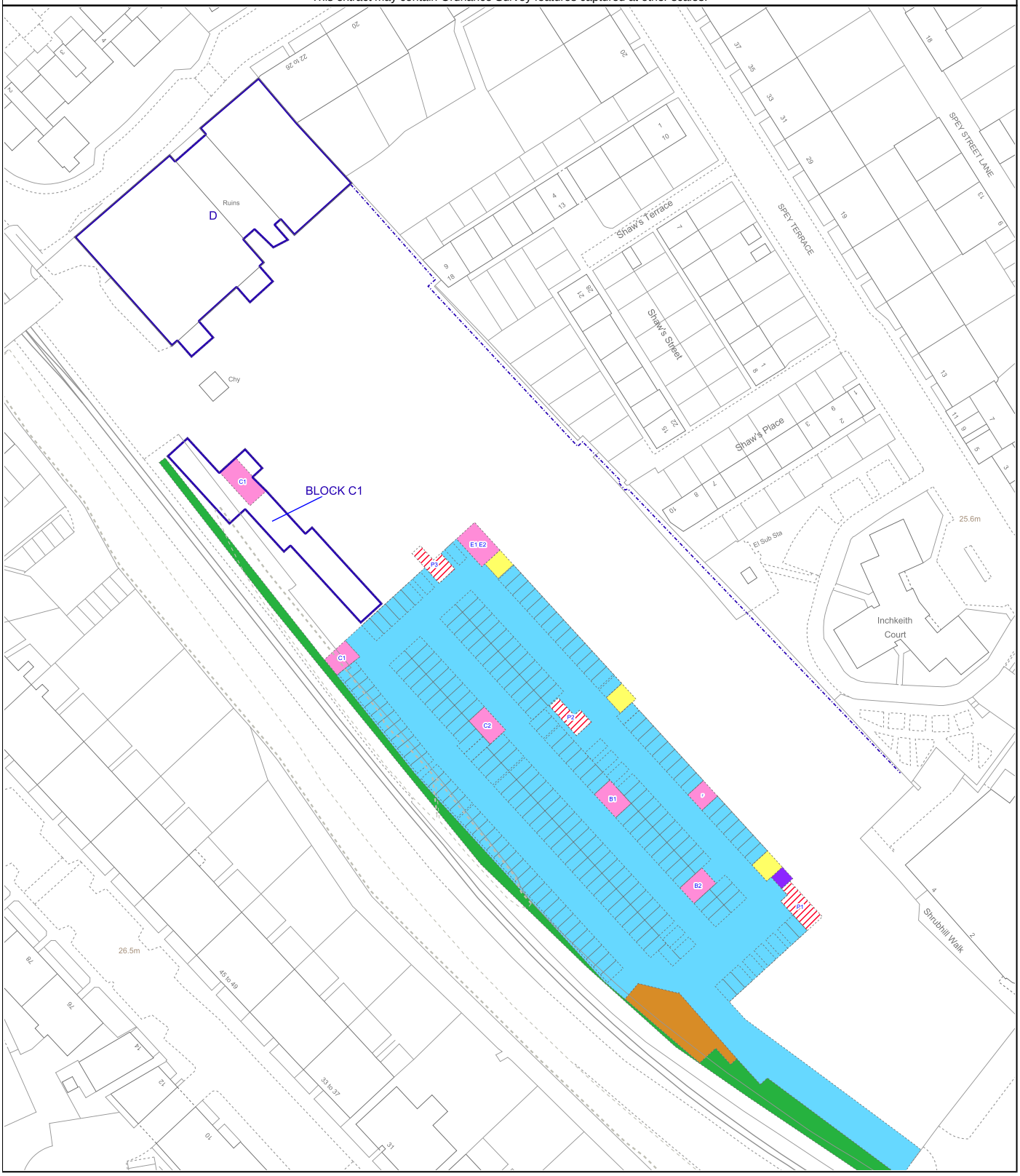

McDONALD ROAD
Croall Place
Place
Bank
Garage
Childrens
Nursery
Library
El Sub Sta
TCB
PCB
Tunnel
Shelters
LB
PH
Haddington Place
LEITH WALK
BRUNSWICK STREET
MONTGOMERY STREET
28.1m
26.1m
28.2m
28.4m
34.7m
1 to 11
13
15
17 to 21
23 to 27
29
35 to 39
41 to 45
47
49
51
53
55
57
59 to 63
65
67 to 71
73
75
77
79 to 83
85
87
89
91 to 95
97 to 105
107 to 117
1 to 3
5
7
9
11 to 15
5 to 9
6 to 10
1 to 5
8 to 10
4 to 7
19 to 21
22 to 24
25
26
23 to 27
33a
33b
33c
31a
31b
El
Sub
Sta

LAND REGISTER OF SCOTLAND	Version date	Additional Cadastral Map View/Supplementary Data
	09/05/2024	**MID246491-1**
BRITISH NATIONAL GRID EASTING/NORTHING		50m
326283, 675188	Survey Scale	Print Scale
	1:1250	1:1250 @ A2

CROWN COPYRIGHT © This copy has been produced on 09/05/2024 with the authority of Ordnance Survey under Section 47 of the Copyright and Patents Act 1988. Unless there is a relevant exception to copyright, the copy must not be copied without prior permission of the copyright owner. OS Licence no AC0000820447.
This extract may contain Ordnance Survey features captured at other scales.

LAND REGISTER OF SCOTLAND	Version date	Additional Cadastral Map View/Supplementary Data
	09/05/2024	**MID246491-2**

N	BRITISH NATIONAL GRID EASTING/NORTHING	50m

	Survey Scale	Print Scale
326283, 675188	1:1250	1:1250 @ A4

CROWN COPYRIGHT © This copy has been produced on 09/05/2024 with the authority of Ordnance Survey under Section 47 of the Copyright and Patents Act 1988. Unless there is a relevant exception to copyright, the copy must not be copied without prior permission of the copyright owner. OS Licence no AC0000820447.
This extract may contain Ordnance Survey features captured at other scales.

LEITH WALK
PILRIG STREET
GLEBE
Hall
Church
PH
Shelter
TCB
SPEY STREET
Pilrig
Shrub Place
Albert Place
BUCHANAN STREET
Bank
Play Area
ESS
LB
17.4m
21.0m
24.7m

McDONALD ROAD
Croall Place
Bank
Garage
Childrens
Nursery
Library
El Sub Sta
HUNTINGDON PLACE
Haddington Place
LEITH WALK
Youth Hostel
PH
Tunnel
PCB
Shelters
TCB
LB
28.1m
28.2m
28.4m
34.7m
BRUNSWICK STREET
MONTGOMERY STREET
1 to 11
13
15
17 to 21
23 to 27
29
35 to 39
41 to 45
47
25 to 29
31a
31b
33a
33b
33c
El
Sub
Sta

26.1m
Albert Place
14 to 16
PH
18
19 to 21
MURANO PLACE
9
11
17
18
20
22
5
3
4
6
5
4
DICKSONFIELD
7
8
9
10
14
12
13
11
15
16
16
13
10
7
ALLANFIELD
19
20
23
24
BRUNSWICK ROAD
24a
24b
28.7m
30.7m
Posts
Posts
Primary School
19a
19b
19c
21c
21b
21a
31.3m
29.4m
ALLANFIELD
25
25
11 to 17
9
11
15
16
16
16
City Litho Building
77
6
WEST MONTGOMERY PLACE
1
97
73
75
79 to 83
85 to 91
107
109 to 113
115 to 119
4
LB
EAST MONTGOMERY PLACE
El Sub Sta
PCB
60 to 64
66
68
70
72
to
76
78 to 82
84
2 to 6
86
88
90 to 94

LAND REGISTER OF SCOTLAND	Version date	Additional Cadastral Map View/Supplementary Data
	09/05/2024	**MID246491-2**
BRITISH NATIONAL GRID EASTING/NORTHING		50m
326283, 675188	Survey Scale	Print Scale
	1:1250	1:1250 @ A2

CROWN COPYRIGHT © This copy has been produced on 09/05/2024 with the authority of Ordnance Survey under Section 47 of the Copyright and Patents Act 1988. Unless there is a relevant exception to copyright, the copy must not be copied without prior permission of the copyright owner. OS Licence no AC0000820447.
This extract may contain Ordnance Survey features captured at other scales.

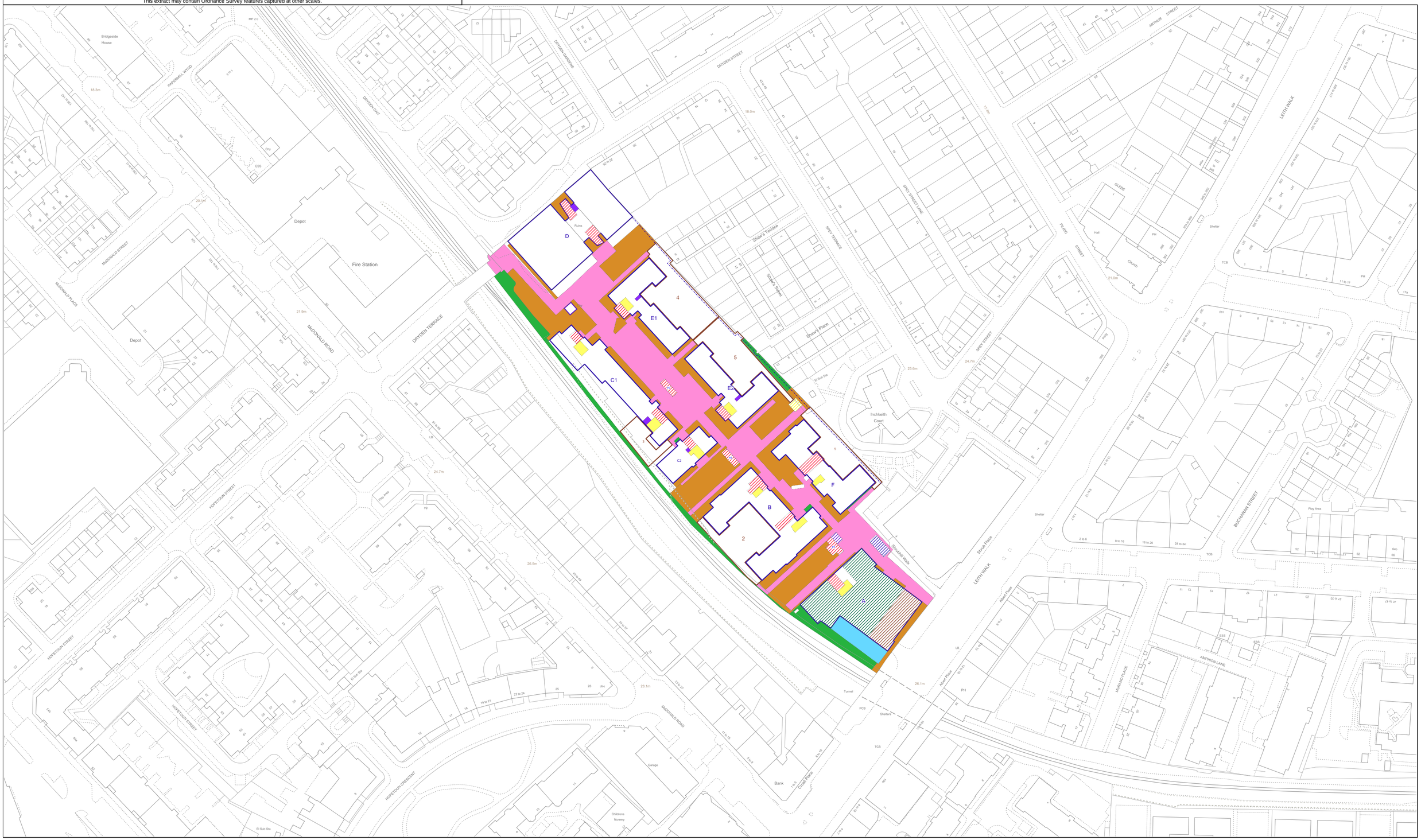

LAND REGISTER OF SCOTLAND	Version date	Additional Cadastral Map View/Supplementary Data
	09/05/2024	**MID246491-3**

N	BRITISH NATIONAL GRID EASTING/NORTHING	50m

	Survey Scale	Print Scale
326283, 675188	1:1250	1:1250 @ A4

CROWN COPYRIGHT © This copy has been produced on 09/05/2024 with the authority of Ordnance Survey under Section 47 of the Copyright and Patents Act 1988. Unless there is a relevant exception to copyright, the copy must not be copied without prior permission of the copyright owner. OS Licence no AC0000820447.
This extract may contain Ordnance Survey features captured at other scales.

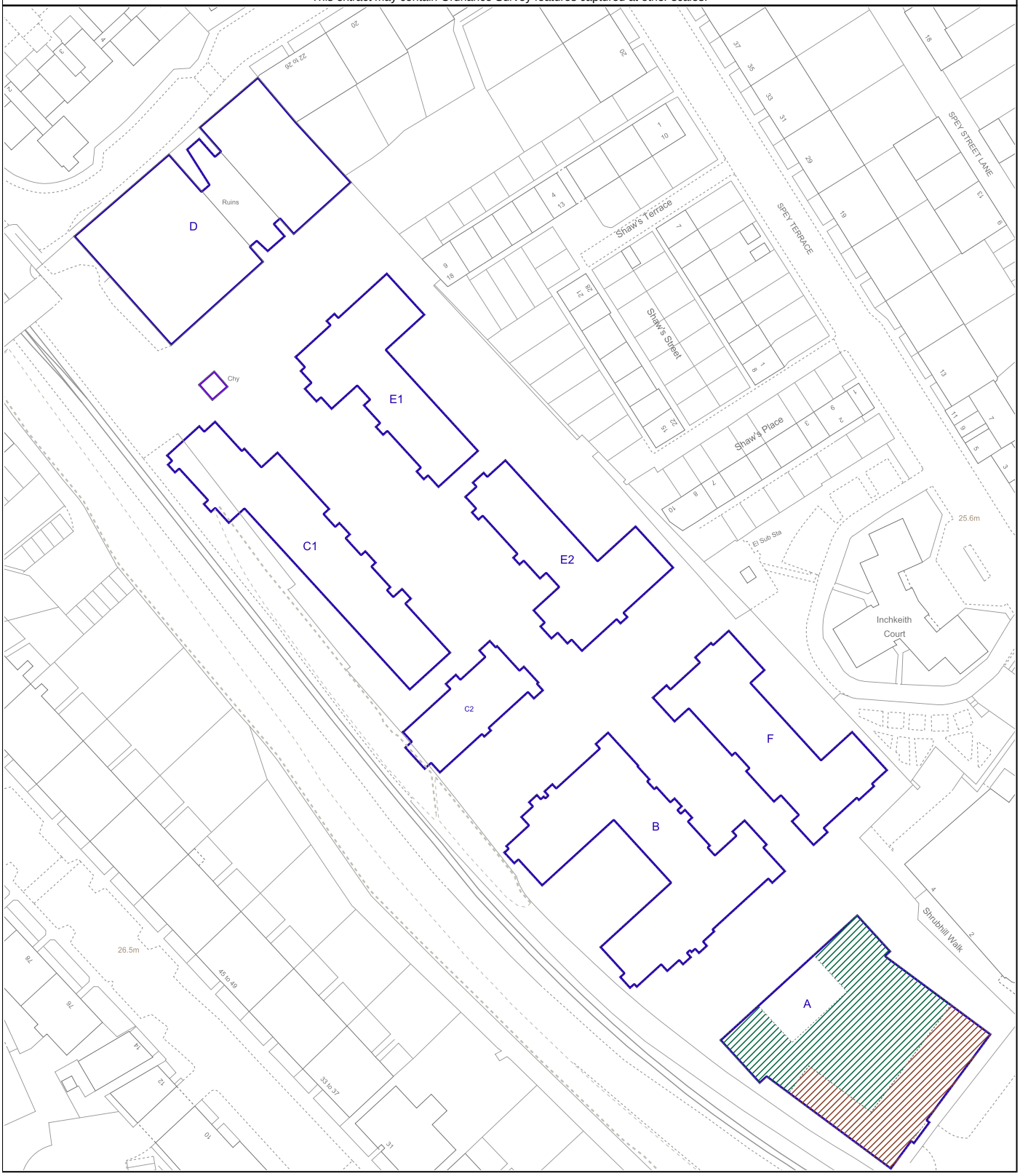

LEITH WALK
GLEBE
PILRIG STREET
SPEY STREET
BUCHANAN STREET
Shrub Place
Albert Place
Hall
Church
PH
Shelter
TCB
Bank
Play Area
Pilrig
ESS
LB
17.4m
21.0m
24.7m
2 to 6
8 to 16
18 to 26
28 to 34
11 to 17
19 to 23
27 to 33
348 to 352
354 to 360
319 to 327
329 to 337
351 to 359
371 to 381
373 to 381
298 to 302
298 to 322
298 to 327
298 to 332
298 to 337
298 to 342
298 to 347
298 to 352
298 to 357
298 to 362
298 to 367
298 to 372
298 to 377
298 to 382
298 to

McDONALD ROAD
Croall Place
Place
Bank
Garage
Childrens
Nursery
Library
El Sub Sta
Tunnel
PCB
Shelters
TCB
LB
PH
Haddington Place
LEITH WALK
BRUNSWICK STREET
MONTGOMERY STREET
28.1m
26.1m
28.2m
28.4m
34.7m

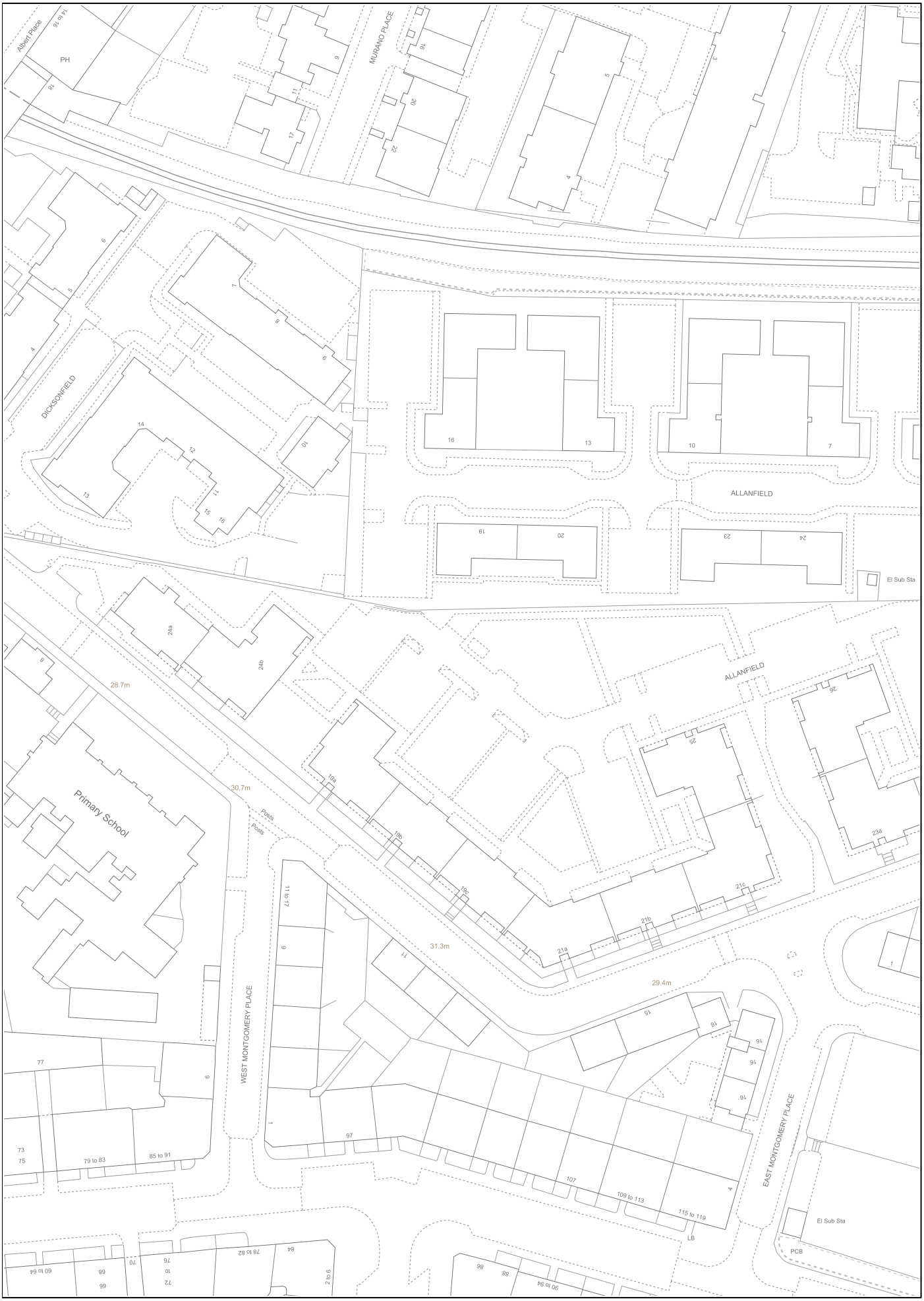
Albert Place
14 to 16
PH
18
MURANO PLACE
DICKSONFIELD
ALLANFIELD
El Sub Sta
28.7m
30.7m
Posts
Posts
Primary School
WEST MONTGOMERY PLACE
11 to 17
31.3m
29.4m
EAST MONTGOMERY PLACE
79 to 83
85 to 91
109 to 113
115 to 119
LB
PCB
El Sub Sta

LAND REGISTER OF SCOTLAND	Version date	Additional Cadastral Map View/Supplementary Data
	09/05/2024	**MID246491-3**

BRITISH NATIONAL GRID EASTING/NORTHING		50m
326283, 675188	Survey Scale	Print Scale
	1:1250	1:1250 @ A2

CROWN COPYRIGHT © This copy has been produced on 09/05/2024 with the authority of Ordnance Survey under Section 47 of the Copyright and Patents Act 1988. Unless there is a relevant exception to copyright, the copy must not be copied without prior permission of the copyright owner. OS Licence no AC0000820447.
This extract may contain Ordnance Survey features captured at other scales.

LAND REGISTER OF SCOTLAND	Version date	Additional Cadastral Map View/Supplementary Data
	09/05/2024	**MID246491-4**

N	BRITISH NATIONAL GRID EASTING/NORTHING	50m

	Survey Scale	Print Scale
326283, 675188	1:1250	1:1250 @ A4

CROWN COPYRIGHT © This copy has been produced on 09/05/2024 with the authority of Ordnance Survey under Section 47 of the Copyright and Patents Act 1988. Unless there is a relevant exception to copyright, the copy must not be copied without prior permission of the copyright owner. OS Licence no AC0000820447.
This extract may contain Ordnance Survey features captured at other scales.

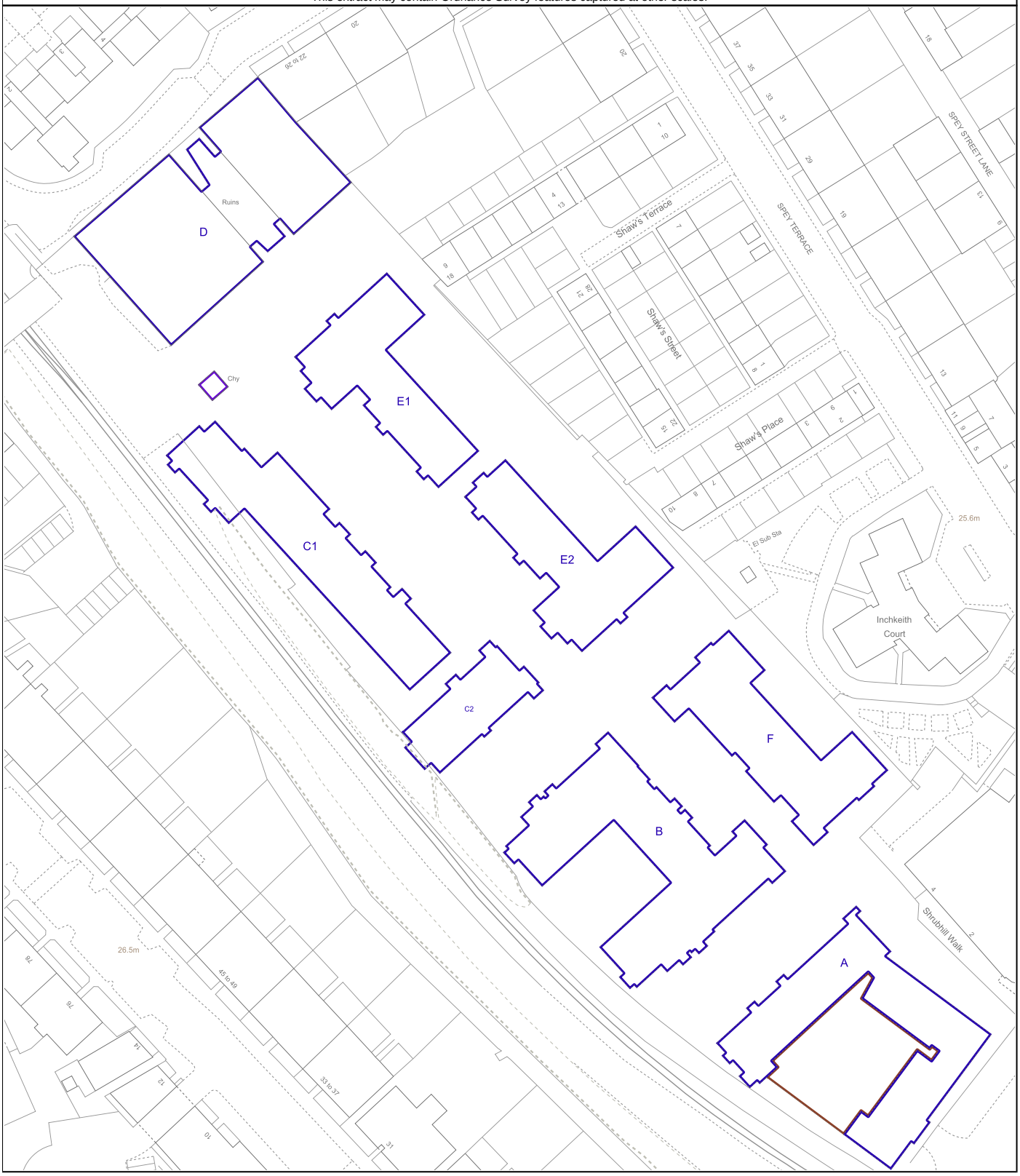

LEITH WALK
GLEBE
PILRIG STREET
SPEY STREET
BUCHANAN STREET
Shrub Place
Albert Place
Hall
Church
PH
Shelter
TCB
Bank
Play Area
Pilrig
ESS
LB
17.4m
21.0m
24.7m
11 to 17
19 to 23
2 to 6
8 to 16
18 to 26
28 to 34
27 to 33
52
62

McDONALD ROAD
Croall Place
Place
Bank
Garage
Childrens
Nursery
Library
El Sub Sta
TCB
LB
PCB
Tunnel
Shelters
28.1m
26.1m
28.2m
28.4m
34.7m
Haddington Place
LEITH WALK
BRUNSWICK STREET
MONTGOMERY STREET
PH
33a
33b
33c
31a
31b
19 to 21
22 to 24
25
26
23 to 27
11 to 15
5 to 9
6 to 10
1 to 5
1 to 3
4 to 7
8 to 10
107 to 117
97 to 105
72 to 75
86 to 96
98
76 to 80
79 to 83
71 to 75
59 to 63
49 to 53
67 to 71
54 to 58
64 to 69
59 to 63
54 to 58
50 to 53
35 to 39
28 to 32
18 to 22
17a
40 to 44
45
46
48
33
34
36
32
30
28
24
9
11
10
13
16
17
18
20
21
22
25
41
2
4
1 to 11
13
15
17 to 21
23 to 27
29
35 to 39
41 to 45
47
45
48
49
54
56
57
59 to 63
63
65
25 to 29

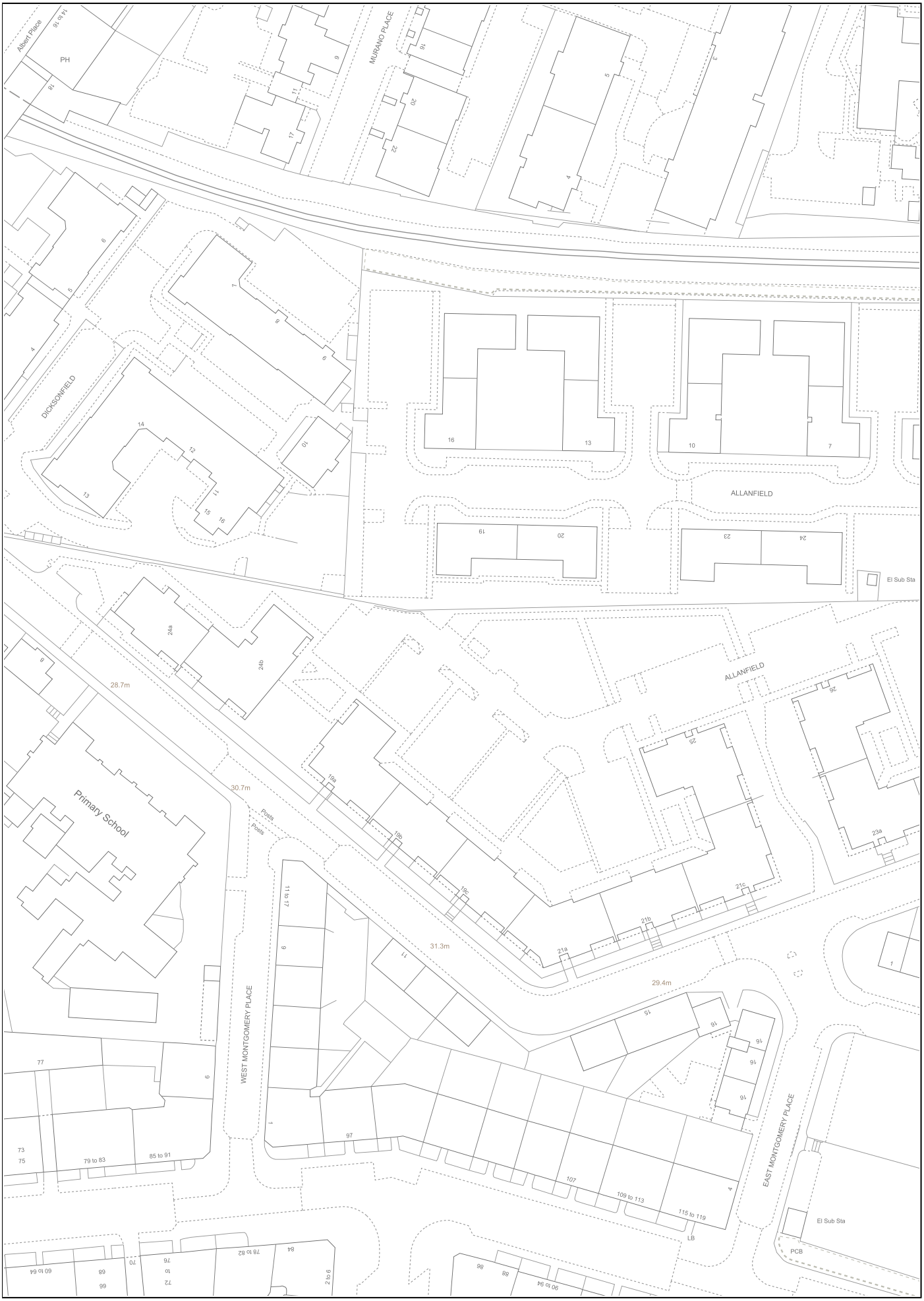
Albert Place
PH
MURANO PLACE
DICKSONFIELD
ALLANFIELD
El Sub Sta
28.7m
30.7m
Posts
Primary School
WEST MONTGOMERY PLACE
31.3m
29.4m
EAST MONTGOMERY PLACE
LB
PCB

LAND REGISTER OF SCOTLAND	Version date	Additional Cadastral Map View/Supplementary Data
	09/05/2024	**MID246491-4**
BRITISH NATIONAL GRID EASTING/NORTHING		50m
326283, 675188	Survey Scale	Print Scale
	1:1250	1:1250 @ A2

CROWN COPYRIGHT © This copy has been produced on 09/05/2024 with the authority of Ordnance Survey under Section 47 of the Copyright and Patents Act 1988. Unless there is a relevant exception to copyright, the copy must not be copied without prior permission of the copyright owner. OS Licence no AC0000820447.
This extract may contain Ordnance Survey features captured at other scales.

LAND REGISTER OF SCOTLAND	Version date	Additional Cadastral Map View/Supplementary Data
	09/05/2024	**MID246491-5**

N	BRITISH NATIONAL GRID EASTING/NORTHING	50m

	Survey Scale	Print Scale
326283, 675188	1:1250	1:1250 @ A4

CROWN COPYRIGHT © This copy has been produced on 09/05/2024 with the authority of Ordnance Survey under Section 47 of the Copyright and Patents Act 1988. Unless there is a relevant exception to copyright, the copy must not be copied without prior permission of the copyright owner. OS Licence no AC0000820447.
This extract may contain Ordnance Survey features captured at other scales.

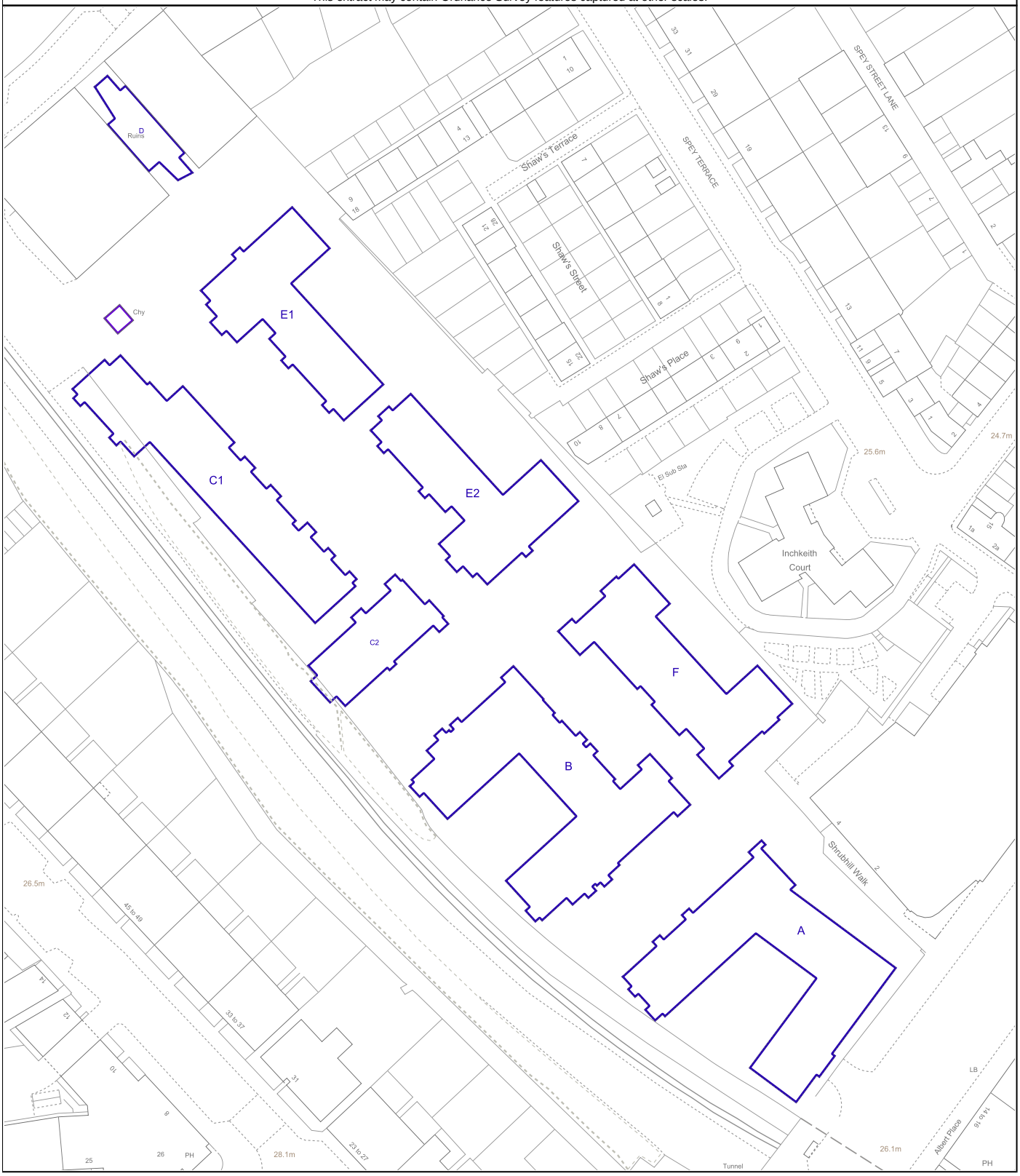

McDONALD ROAD
Garage
Childrens Nursery
Library
Bank
Croall Place
PCB
Shelters
TCB
El Sub Sta
28.2m
28.4m
LB
DICKSONFIELD
BRUNSWICK ROAD
Haddington Place
LEITH WALK
PH
City Litho Building
BRUNSWICK STREET
MONTGOMERY STREET

LAND REGISTER OF SCOTLAND	Version date	Additional Cadastral Map View/Supplementary Data
	09/05/2024	**MID246491-5**
BRITISH NATIONAL GRID EASTING/NORTHING		50m
326283, 675188	Survey Scale	Print Scale
	1:1250	1:1250 @ A2

CROWN COPYRIGHT © This copy has been produced on 09/05/2024 with the authority of Ordnance Survey under Section 47 of the Copyright and Patents Act 1988. Unless there is a relevant exception to copyright, the copy must not be copied without prior permission of the copyright owner. OS Licence no AC0000820447.
This extract may contain Ordnance Survey features captured at other scales.

LAND REGISTER OF SCOTLAND	Version date	Additional Cadastral Map View/Supplementary Data
	09/05/2024	**MID246491-6**

N	BRITISH NATIONAL GRID EASTING/NORTHING	50m

	Survey Scale	Print Scale
326283, 675188	1:1250	1:1250 @ A4

CROWN COPYRIGHT © This copy has been produced on 09/05/2024 with the authority of Ordnance Survey under Section 47 of the Copyright and Patents Act 1988. Unless there is a relevant exception to copyright, the copy must not be copied without prior permission of the copyright owner. OS Licence no AC0000820447.
This extract may contain Ordnance Survey features captured at other scales.

LAND REGISTER OF SCOTLAND	Version date	Additional Cadastral Map View/Supplementary Data
	09/05/2024	**MID246491-7**

N	BRITISH NATIONAL GRID EASTING/NORTHING	50m

	Survey Scale	Print Scale
326283, 675188	1:1250	1:1250 @ A4
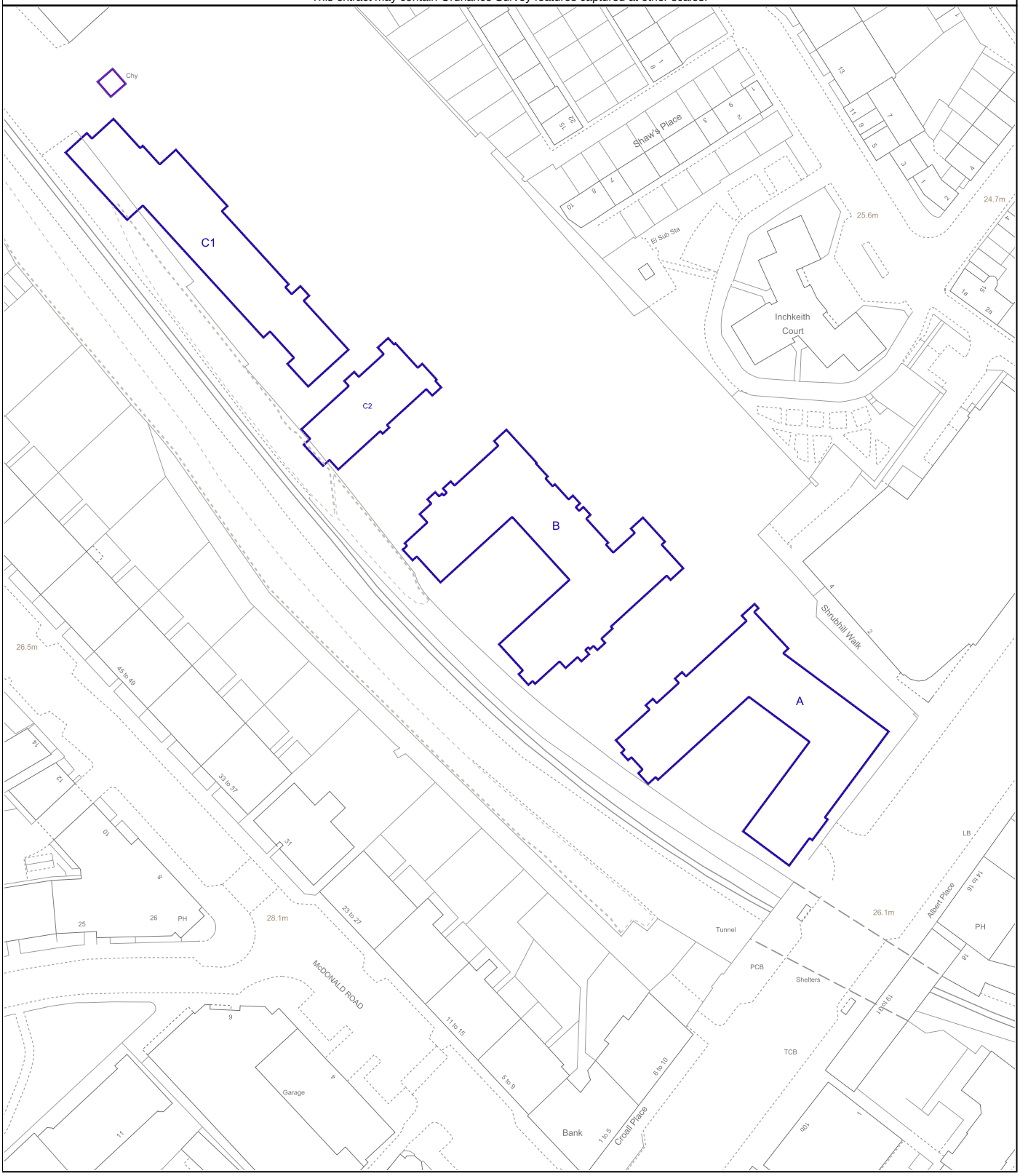
CROWN COPYRIGHT © This copy has been produced on 09/05/2024 with the authority of Ordnance Survey under Section 47 of the Copyright and Patents Act 1988. Unless there is a relevant exception to copyright, the copy must not be copied without prior permission of the copyright owner. OS Licence no AC0000820447.
This extract may contain Ordnance Survey features captured at other scales.