



LAND REGISTER
OF SCOTLAND

Officer's ID / Date

2546
23/8/2007

TITLE NUMBER

MID68113



ORDNANCE SURVEY
NATIONAL GRID REFERENCE

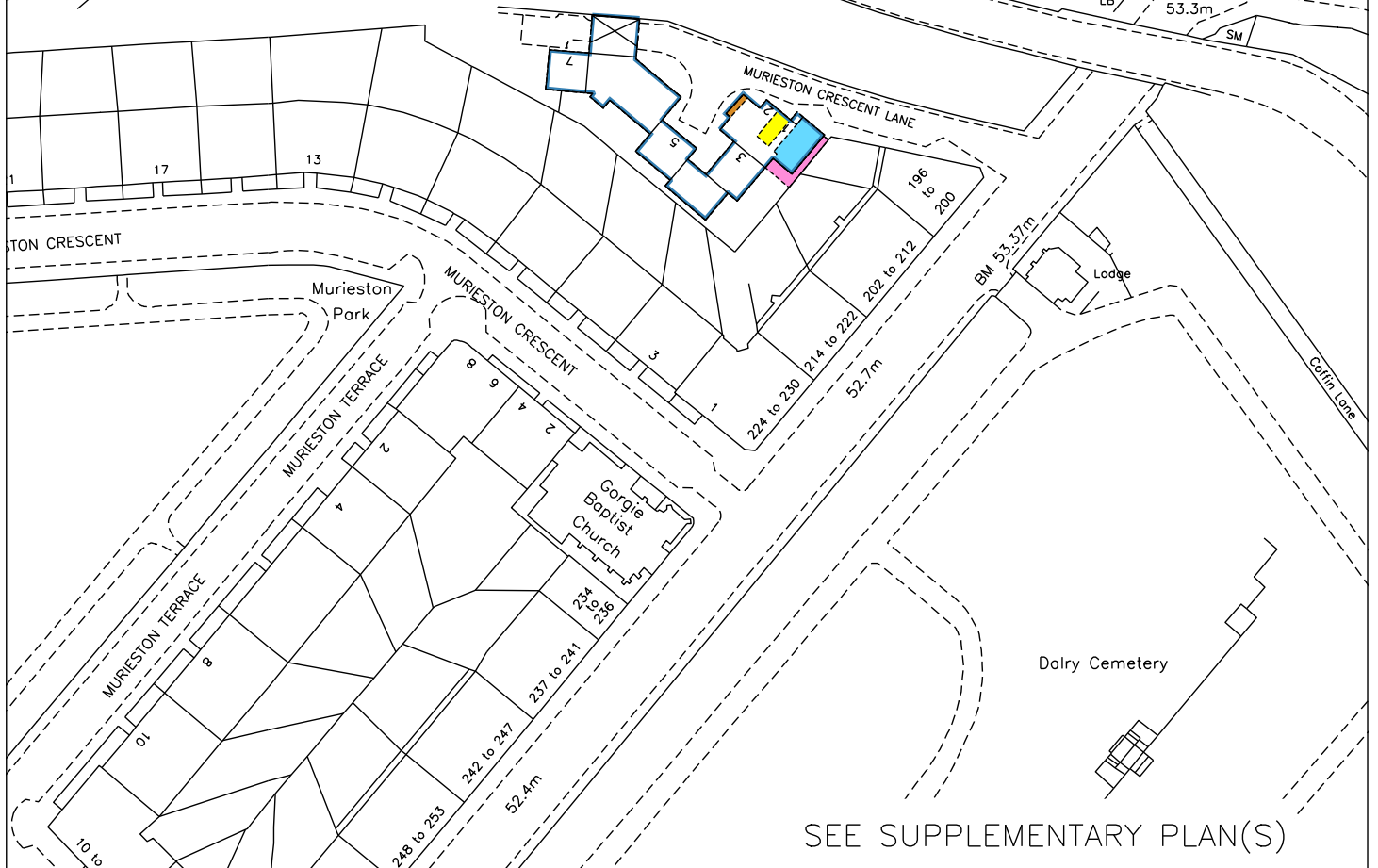
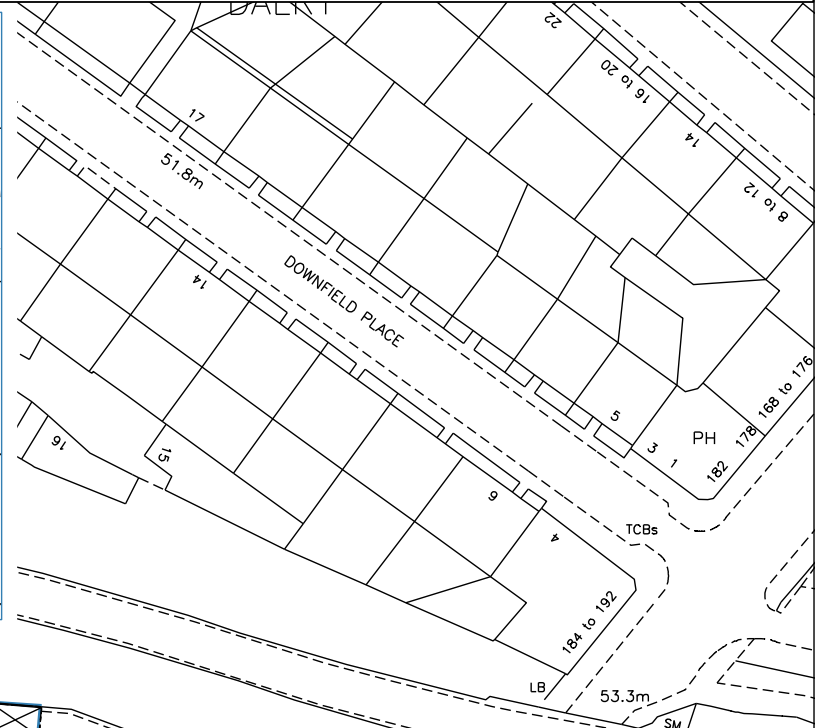
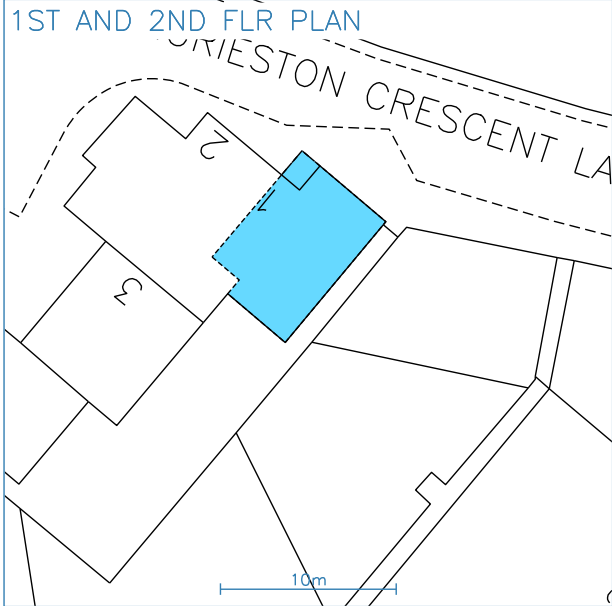
70m

NT2372NW NT2372NE

Survey Scale

1/1250

CROWN COPYRIGHT © - This copy has been produced from the ROS Digital Mapping System on 18/01/2008 and was made with the authority of Ordnance Survey pursuant to Section 47 of the Copyright, Designs and Patents Act 1988. Unless that act provides a relevant exception to copyright, the copy must not be copied without the prior permission of the copyright owner.



SEE SUPPLEMENTARY PLAN(S)



LAND REGISTER
OF SCOTLAND

Officer's ID / Date

2777
27/3/2007

Supplementary Plan to Title

MID68113-1



ORDNANCE SURVEY
NATIONAL GRID REFERENCE

70m

NT2372NW NT2372NE

Survey Scale

1/1250

CROWN COPYRIGHT © - This copy has been produced from the ROS Digital Mapping System on 18/01/2008 and was made with the authority of Ordnance Survey pursuant to Section 47 of the Copyright, Designs and Patents Act 1988. Unless that act provides a relevant exception to copyright, the copy must not be copied without the prior permission of the copyright owner.

