

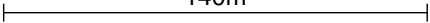


|   |  |  |
|---|--|--|
| <br>LAND REGISTER<br>OF SCOTLAND | Officer's ID / Date                        | TITLE NUMBER   |
|   | 9995<br>15/6/2010                          | <b>ABN73373</b>  |
|                                  | ORDNANCE SURVEY<br>NATIONAL GRID REFERENCE | 140m<br> |
| NJ7827 NJ7927   |  | Survey Scale   |
|   |  | 1/2500   |

CROWN COPYRIGHT © – This copy has been produced from the ROS Digital Mapping System on 17/06/2010 and was made with the authority of Ordnance Survey pursuant to Section 47 of the Copyright, Designs and Patents Act 1988. Unless that act provides a relevant exception to copyright, the copy must not be copied without the prior permission of the copyright owner.

