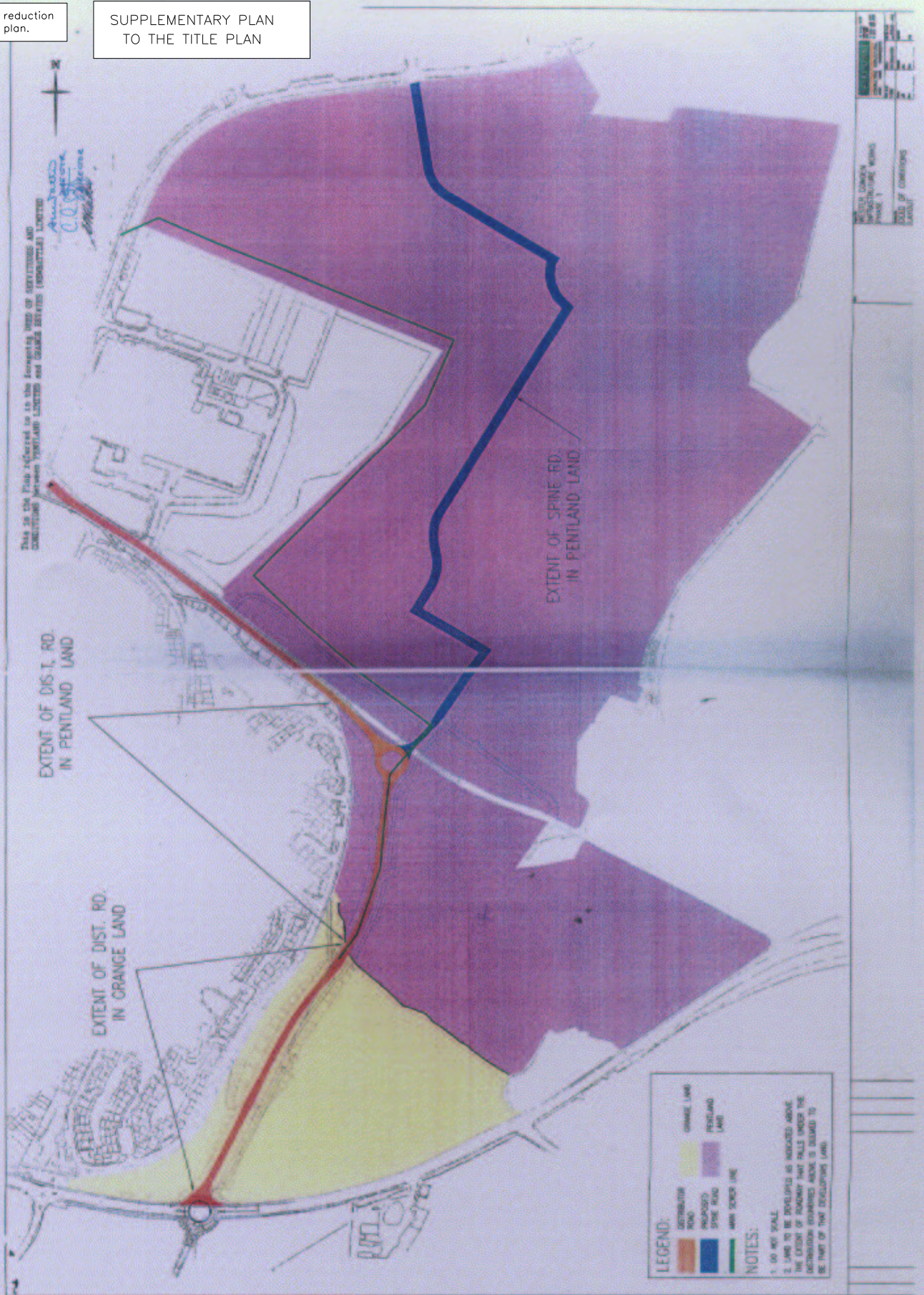
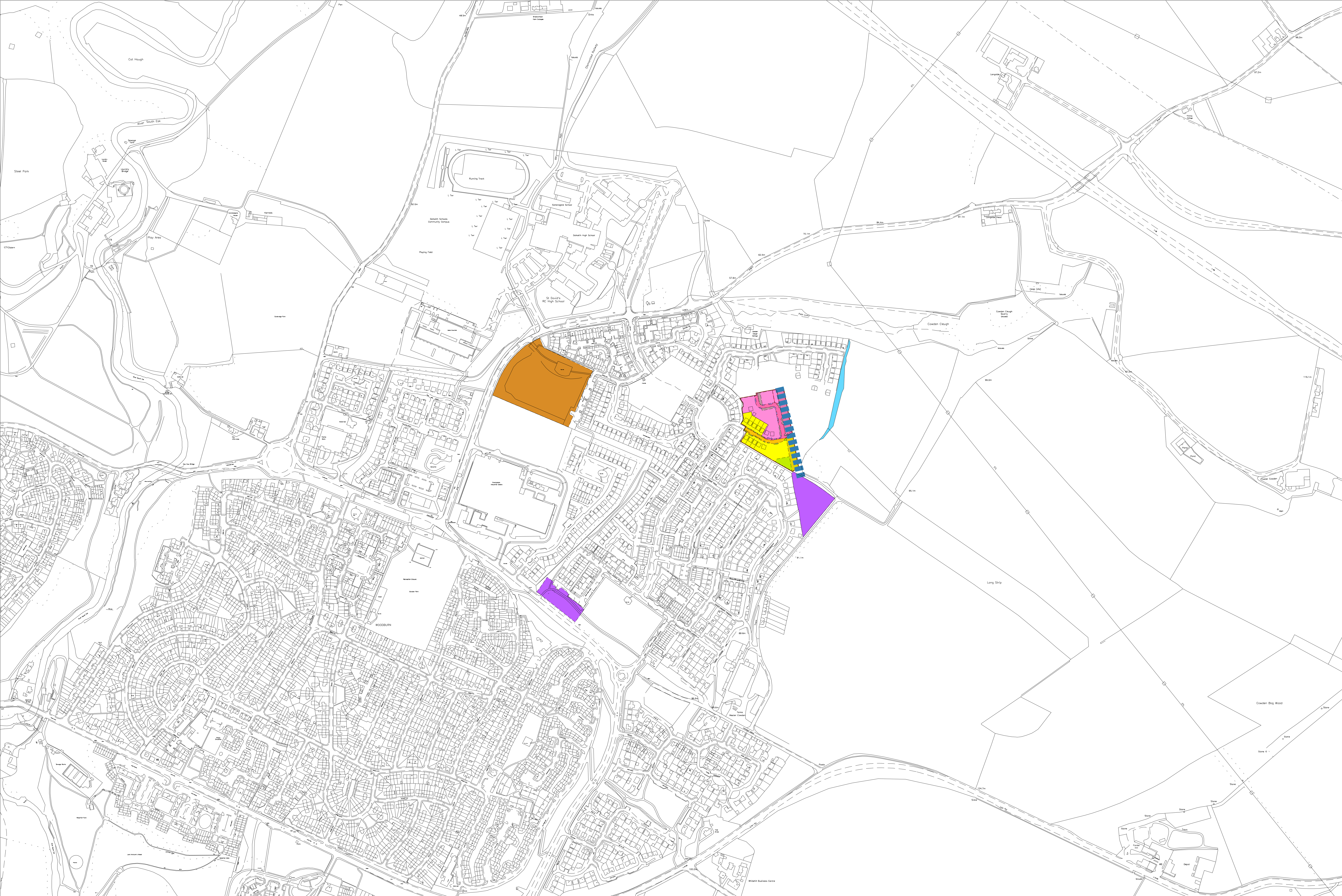


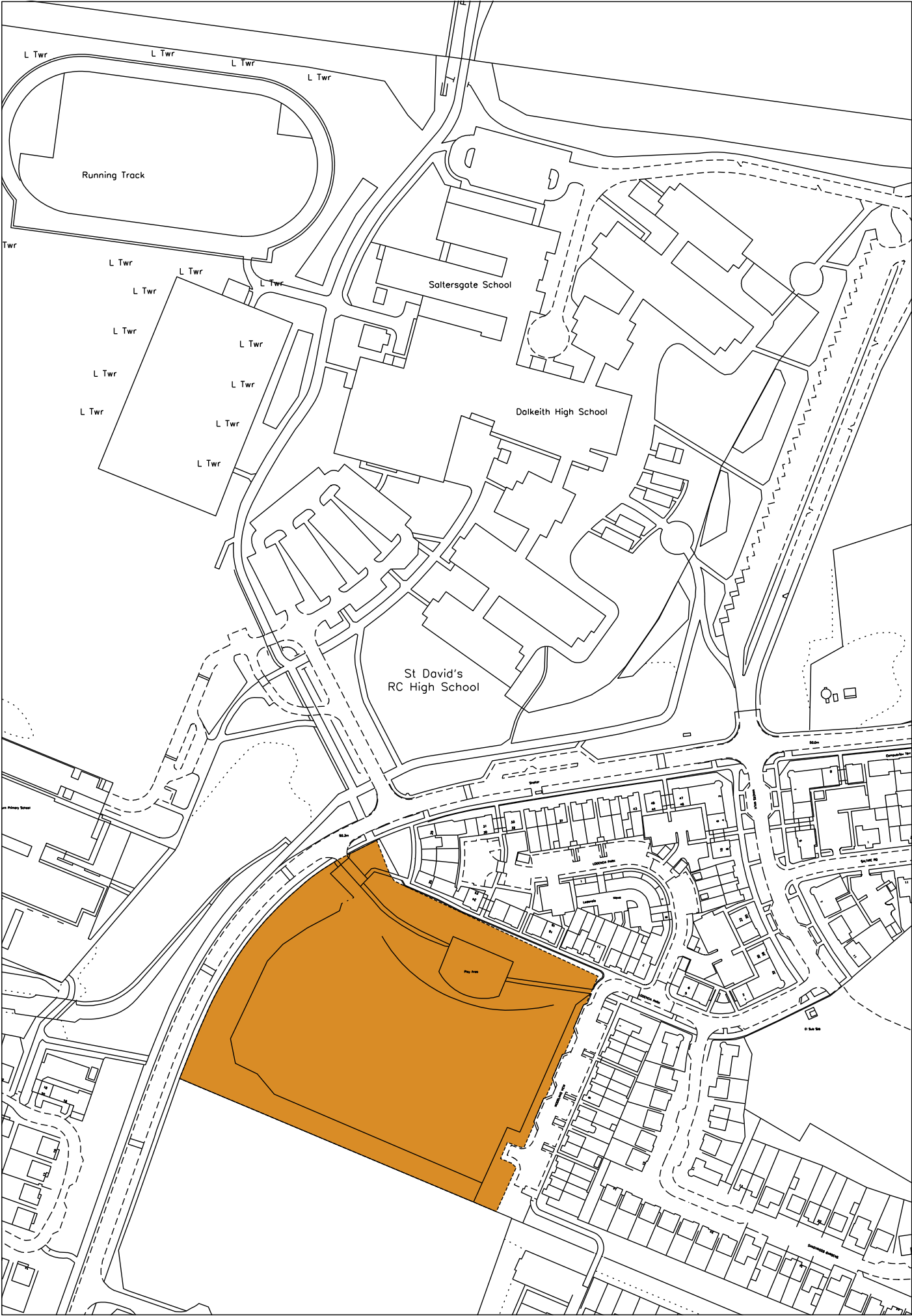
LAND REGISTER OF SCOTLAND	Officer's ID/Date	Title	Number
	3135 10/9/2019		MID190292

NOTE: This copy is a reduction
of the original plan.

SUPPLEMENTARY PLAN
TO THE TITLE PLAN









Officer's ID / Date

3135
10/9/2019

TITLE NUMBER

MID190292

ORDNANCE SURVEY
NATIONAL GRID REFERENCE

140m

NT3466NE NT3467SE NT3467NE NT3566

Survey Scale

1/2500

CROWN COPYRIGHT © - This copy has been produced from the ROS Digital Mapping System on 11/09/2019 with the authority of Ordnance Survey under Section 47 of the Copyright, Designs and Patents Act 1988. Unless there is a relevant exception to copyright, the copy must not be copied without the prior permission of the copyright owner. OS Licence no 100041182.

