

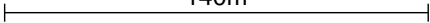


|   |  |  |
|---|--|--|
| <br><b>LAND REGISTER<br/>OF SCOTLAND</b> | Officer's ID / Date                        | TITLE NUMBER   |
|   | 2985<br>25/9/2014                          | <b>MID152217</b>   |
|    | ORDNANCE SURVEY<br>NATIONAL GRID REFERENCE | 140m<br> |
|   | NT2966 NT2967                              | Survey Scale<br>1/2500   |

CROWN COPYRIGHT © – This copy has been produced from the ROS Digital Mapping System on 20/10/2014 with the authority of Ordnance Survey under Section 47 of the Copyright, Designs and Patents Act 1988. Unless there is a relevant exception to copyright, the copy must not be copied without the prior permission of the copyright owner. OS Licence no 100041182.

