



LAND REGISTER  
OF SCOTLAND

Officer's ID / Date

3135  
3/12/2019

TITLE NUMBER

**MID161309**



ORDNANCE SURVEY  
NATIONAL GRID REFERENCE

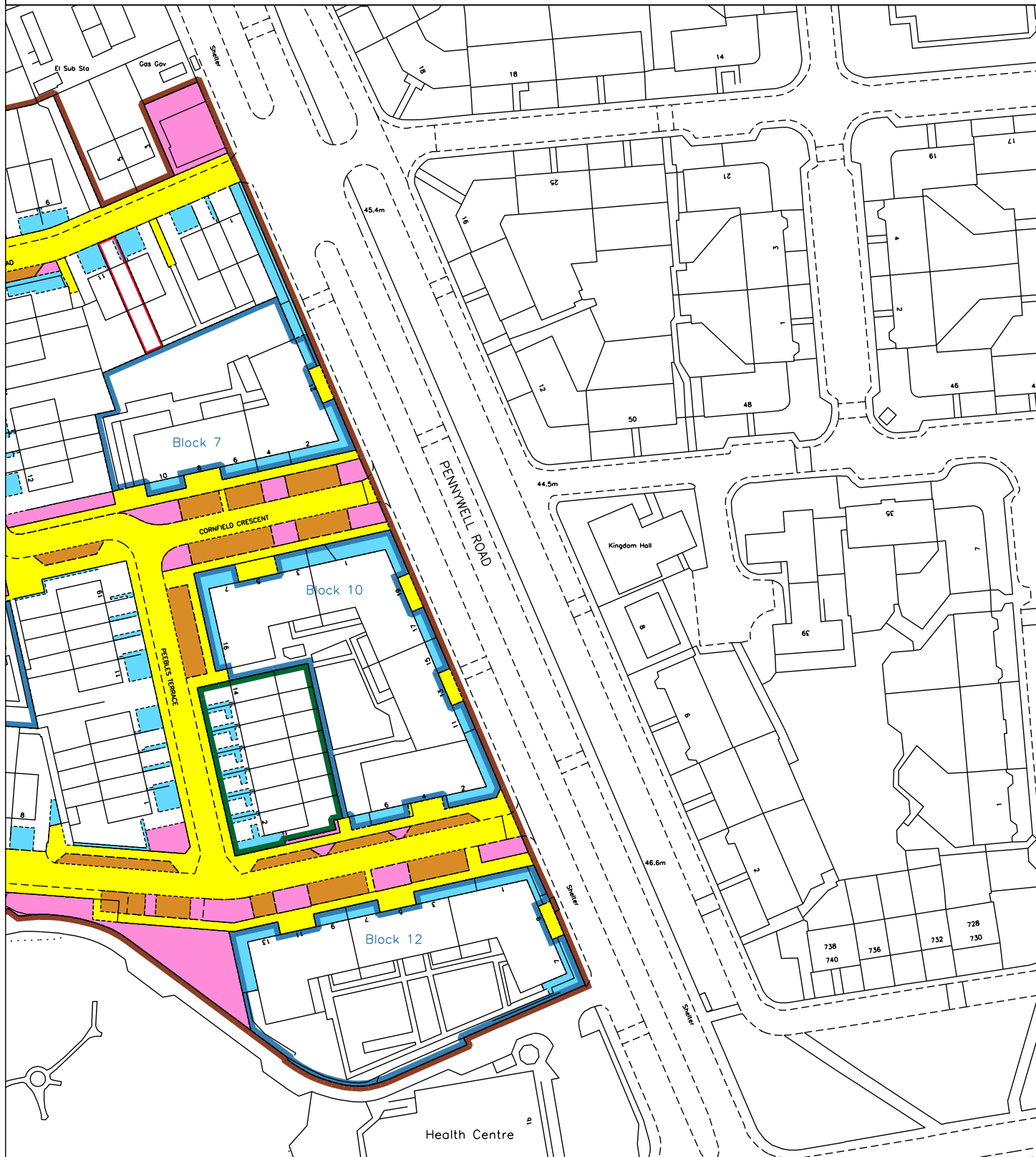
70m



NT2175NE NT2275NW

Survey Scale

1/1250

CROWN COPYRIGHT © – This copy has been produced from the ROS Digital Mapping System on 06/06/2020 with the authority of Ordnance Survey under Section 47 of the Copyright, Designs and Patents Act 1988. Unless there is a relevant exception to copyright, the copy must not be copied without the prior permission of the copyright owner. OS Licence no 100041182.



 <b>LAND REGISTER OF SCOTLAND</b>	Officer's ID / Date	TITLE NUMBER
	3135 3/12/2019	<b>MID161309</b>
 <b>ORDNANCE SURVEY NATIONAL GRID REFERENCE</b>	70m	
	Survey Scale	
<b>NT2175NE NT2275NW NT2176SE NT2276SW</b>		1/1250
<small>CROWN COPYRIGHT © - This copy has been produced from the OS Digital Mapping System on 06/06/2020 with the authority of Ordnance Survey under Section 47 of the Copyright, Designs and Patents Act 1988. Unless there is a relevant exception to copyright, the copy must not be copied without the prior permission of the copyright owner. OS Licence no 100041182.</small>		

