LAND REGISTER OF SCOTLAND	Officer's ID / Date	TITLE NUMBER
	3135 9/4/2016	**ABN62906**
N	ORDNANCE SURVEY NATIONAL GRID REFERENCE	70m
	NJ9404NW NJ9405SW	Survey Scale 1/1250

CROWN COPYRIGHT © – This copy has been produced from the ROS Digital Mapping System on 10/04/2016 with the authority of Ordnance Survey under Section 47 of the Copyright, Designs and Patents Act 1988. Unless there is a relevant exception to copyright, the copy must not be copied without the prior permission of the copyright owner. OS Licence no 100041182.

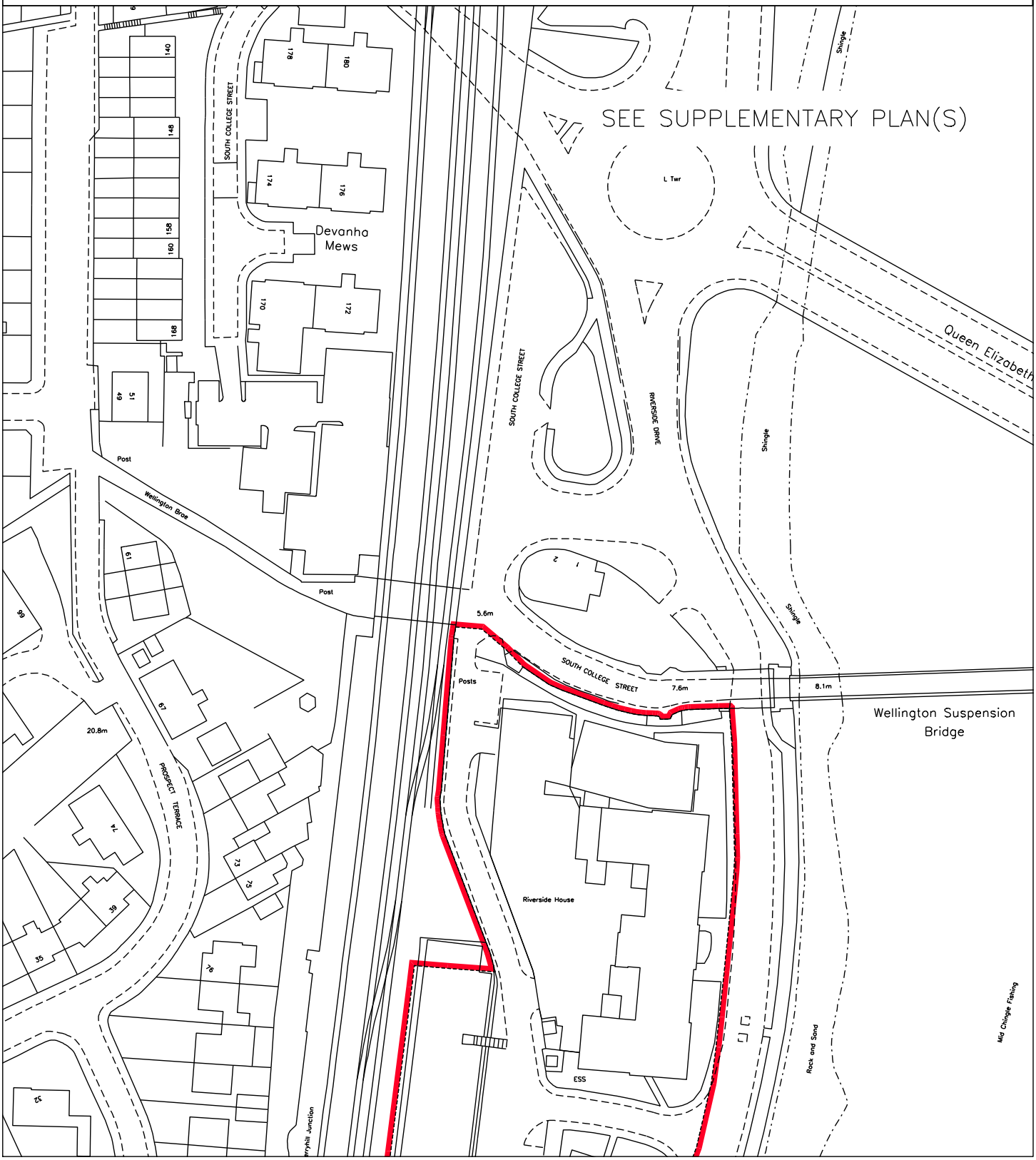

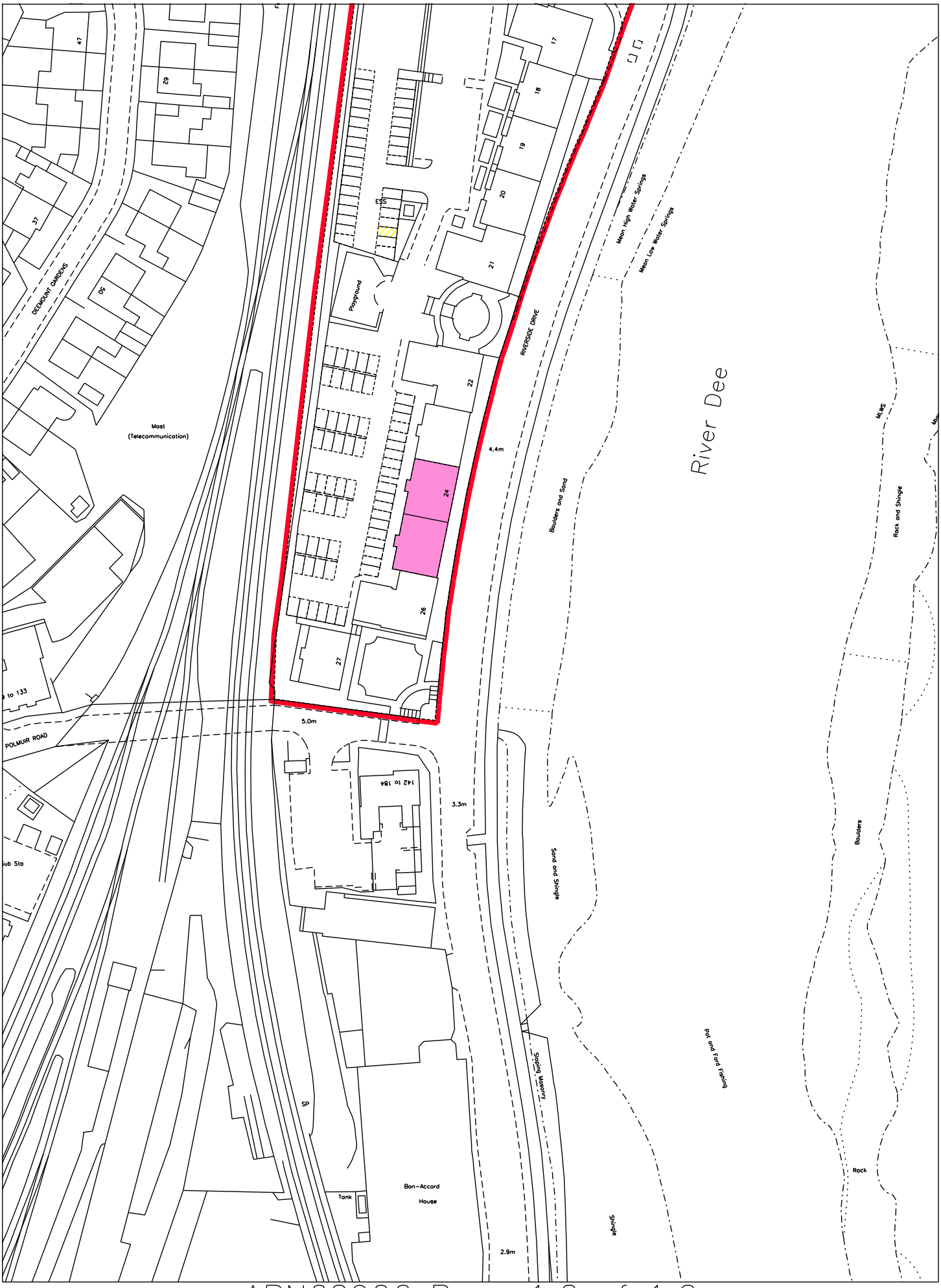
River Dee
RIVERSIDE DRIVE
DEESIDE GARDENS
POLMUIR ROAD
Playground
Mast
(Telecommunication)
Bon-Accord
House
Tank
SP
142 to 184
to 133
Sub Sta
Mean High Water Springs
Mean Low Water Springs
Boulders and Sand
Sand and Shingle
Sloping Masonry
Pot and Ford Flashing
Shingle
Rock and Shingle
Boulders
Rock
Mills
4.4m
5.0m
3.3m
2.9m
17
18
19
20
21
22
24
26
27
47
62
37
50

LAND REGISTER OF SCOTLAND	Officer's ID / Date 3135 9/4/2016	TITLE NUMBER **ABN62906**
ORDNANCE SURVEY NATIONAL GRID REFERENCE		70m
NJ93045W NJ93045E NJ94045W NJ94045E		Survey Scale 1/1250

ORDNANCE SURVEY © - This copy has been produced from the ROS Digital Mapping System on 12/04/2016 with the authority of Ordnance Survey under Section 47 of the Copyright, Designs and Patents Act 1988. Unless there is a relevant exception to copyright, the copy must not be copied without the prior permission of the copyright owner. OS Licence no 100047181.

LAND REGISTER OF SCOTLAND	Officer's ID / Date	Supplementary Plan to Title
	6706 6/4/2016	**ABN62906-1**
N	ORDNANCE SURVEY NATIONAL GRID REFERENCE	70m
	NJ9404SW NJ9404NW NJ9405SW	Survey Scale 1/1250

CROWN COPYRIGHT © – This copy has been produced from the ROS Digital Mapping System on 10/04/2016 with the authority of Ordnance Survey under Section 47 of the Copyright, Designs and Patents Act 1988. Unless there is a relevant exception to copyright, the copy must not be copied without the prior permission of the copyright owner. OS Licence no 100041182.

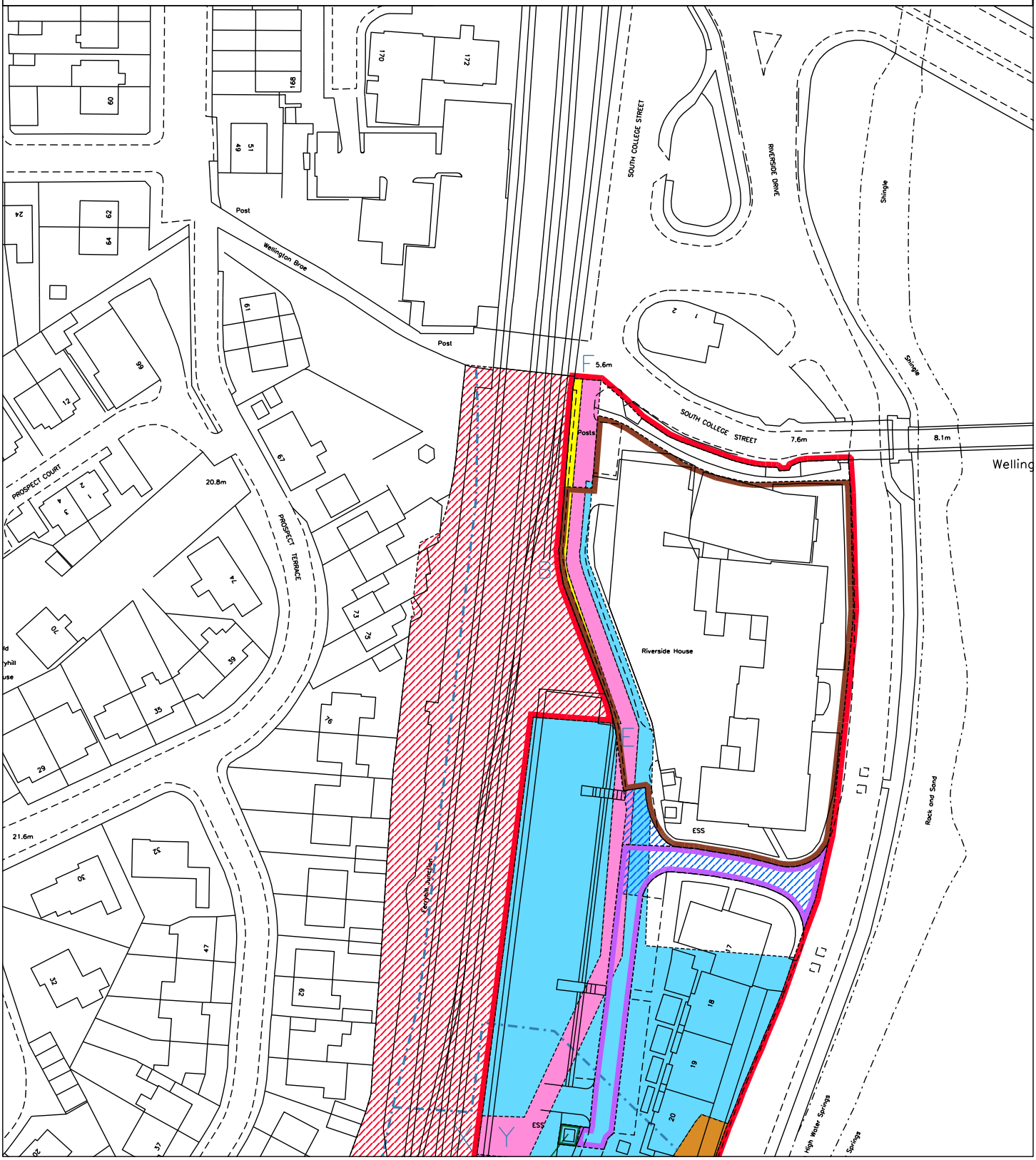

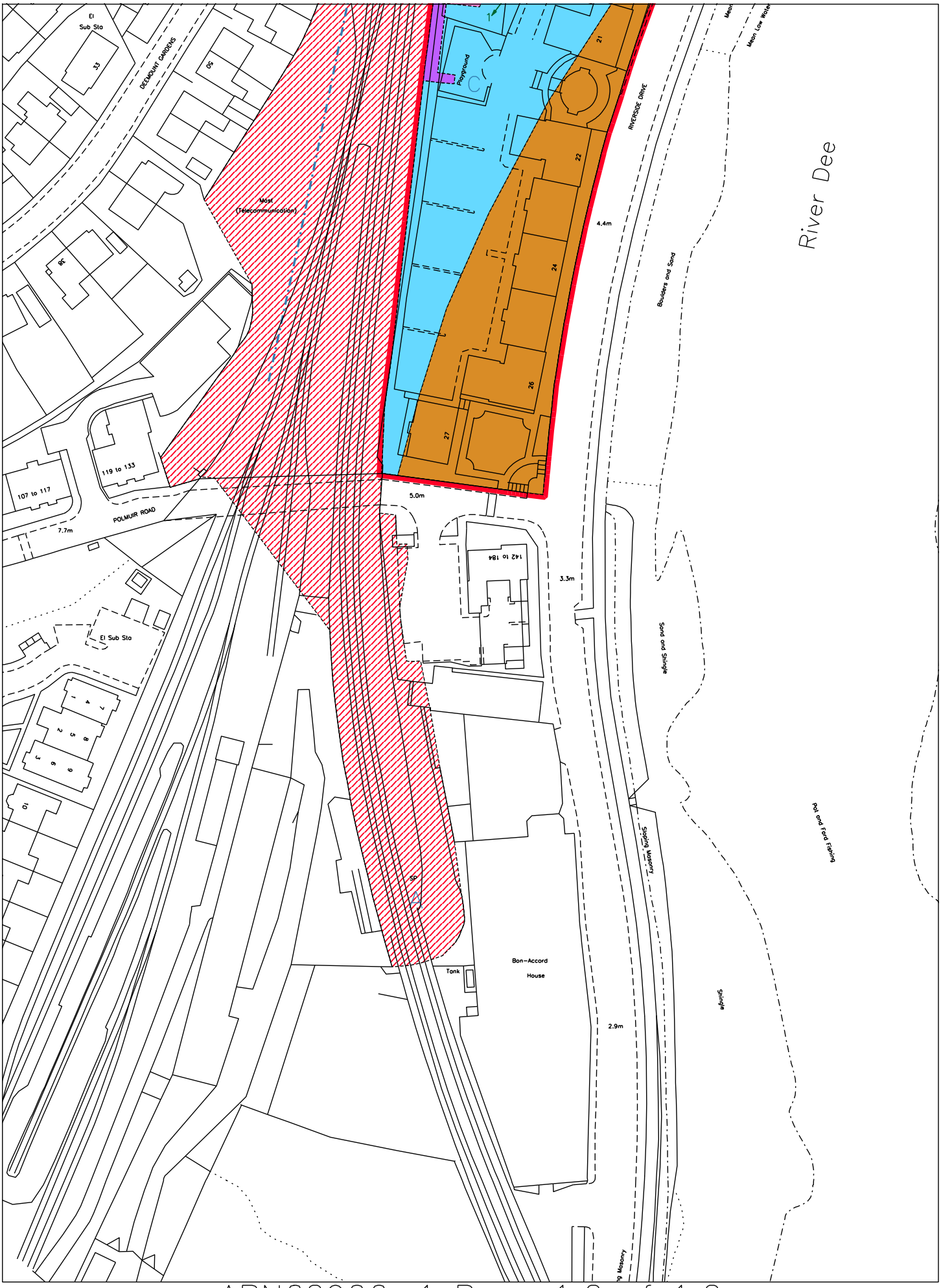
El Sub Sta
33
DEEMOUNT GARDENS
50
Mast
(Telecommunication)
38
119 to 133
107 to 117
POLMUIR ROAD
7.7m
El Sub Sta
1
4
2
5
8
3
6
9
10
Playground
C
1
21
22
24
26
27
RIVERSIDE DRIVE
4.4m
Boulders and Sand
River Dee
Mean Low Water
5.0m
142 to 184
3.3m
Sand and Shingle
Sloping Masonry
Pot and Ford Flashing
SP
A
Tank
Bon-Accord
House
2.9m
Shingle
Masonry

LAND REGISTER OF SCOTLAND	Officer's ID / Date	Supplementary Plan to Title
	6706 6/4/2016	**ABN62906-1**
ORDNANCE SURVEY NATIONAL GRID REFERENCE		70m
NJ93045W NJ93045E NJ94045W NJ94045E		Survey Scale 1/1250

CROWN COPYRIGHT © - This copy has been produced from the ROS Digital Mapping System on 15/04/2016 with the authority of Ordnance Survey under Section 47 of the Copyright, Designs and Patents Act 1988. Unless there is a relevant exception to copyright, the copy must not be copied without the prior permission of the copyright owner. OS Licence no 100047182.

SUPPLEMENTARY PLAN 2
TO THE TITLE PLAN

NOTE: This copy is a reduction of the original plan.

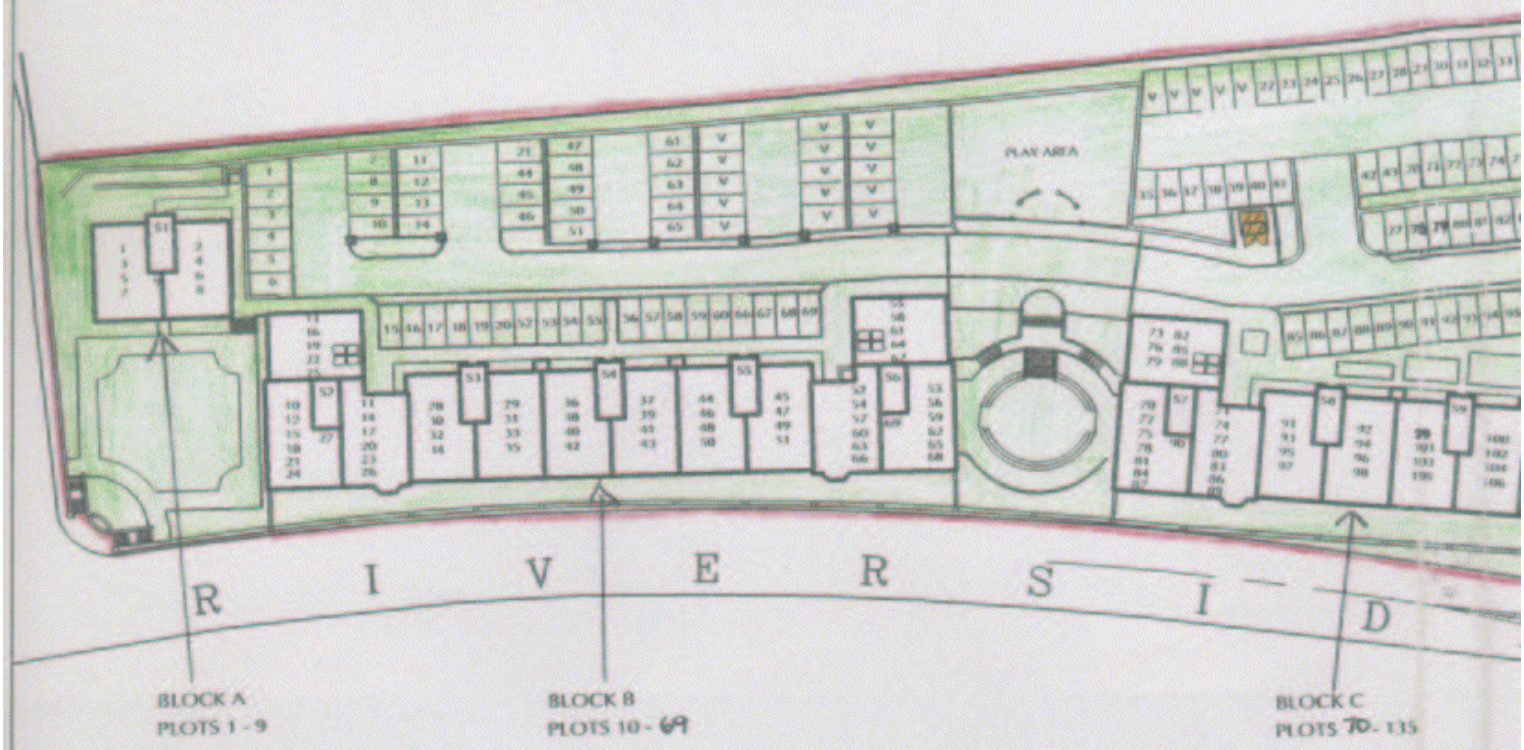

MORRISON HOMES LTD

THIS IS THE PLAN REFERRED TO IN THE FOREGOING DEED OF CONDITIONS BY MORRISON PROPERTIES LIMITED

SITE NAME: RIVERSIDE VIEW

LOCATION: RIVERSIDE DRIVE, ABERDEEN

DATE: .....
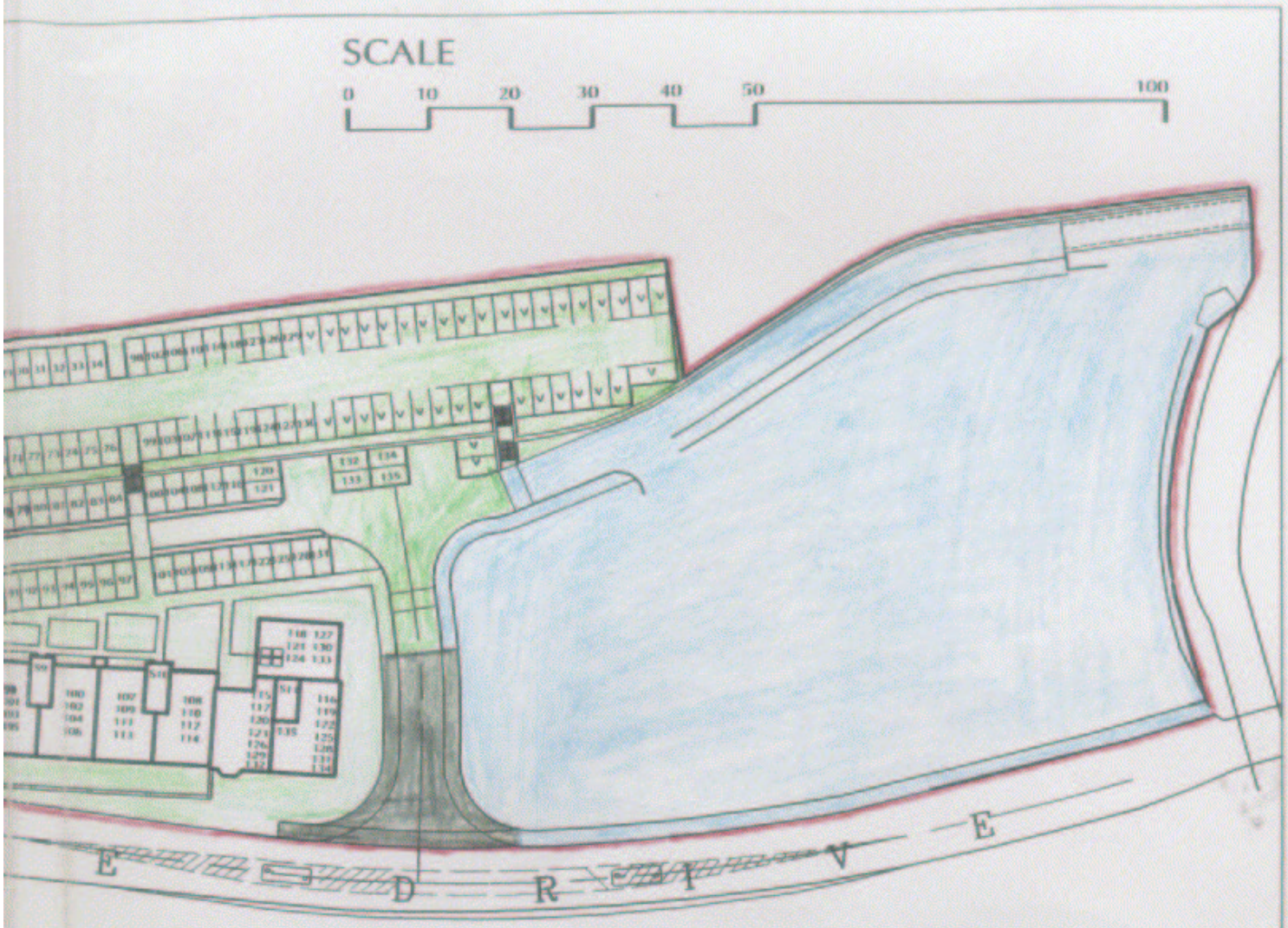
LAND REGISTER OF SCOTLAND	Officer's ID/Date	Title Number
	3135 9/4/2016	ABN62906