

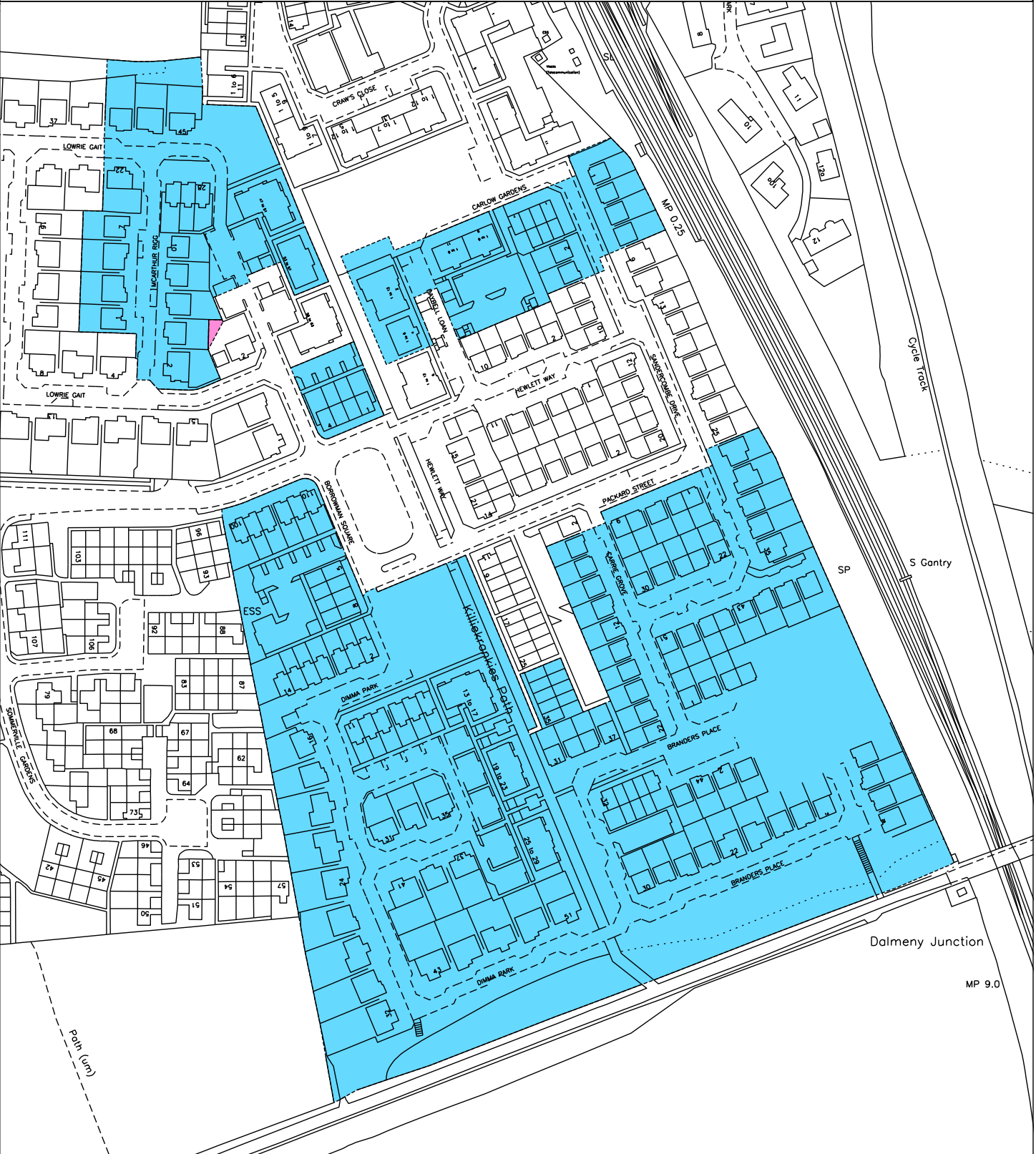




<div></div> <div>LAND REGISTER OF SCOTLAND</div>		Officer's ID / Date	Supplementary Plan to Title
		3946 14/5/2018	WLN51263-2
<div></div>	ORDNANCE SURVEY NATIONAL GRID REFERENCE		<div><div></div><div>140m</div><div></div></div>
NT1377 NT1477			Survey Scale
			1/2500

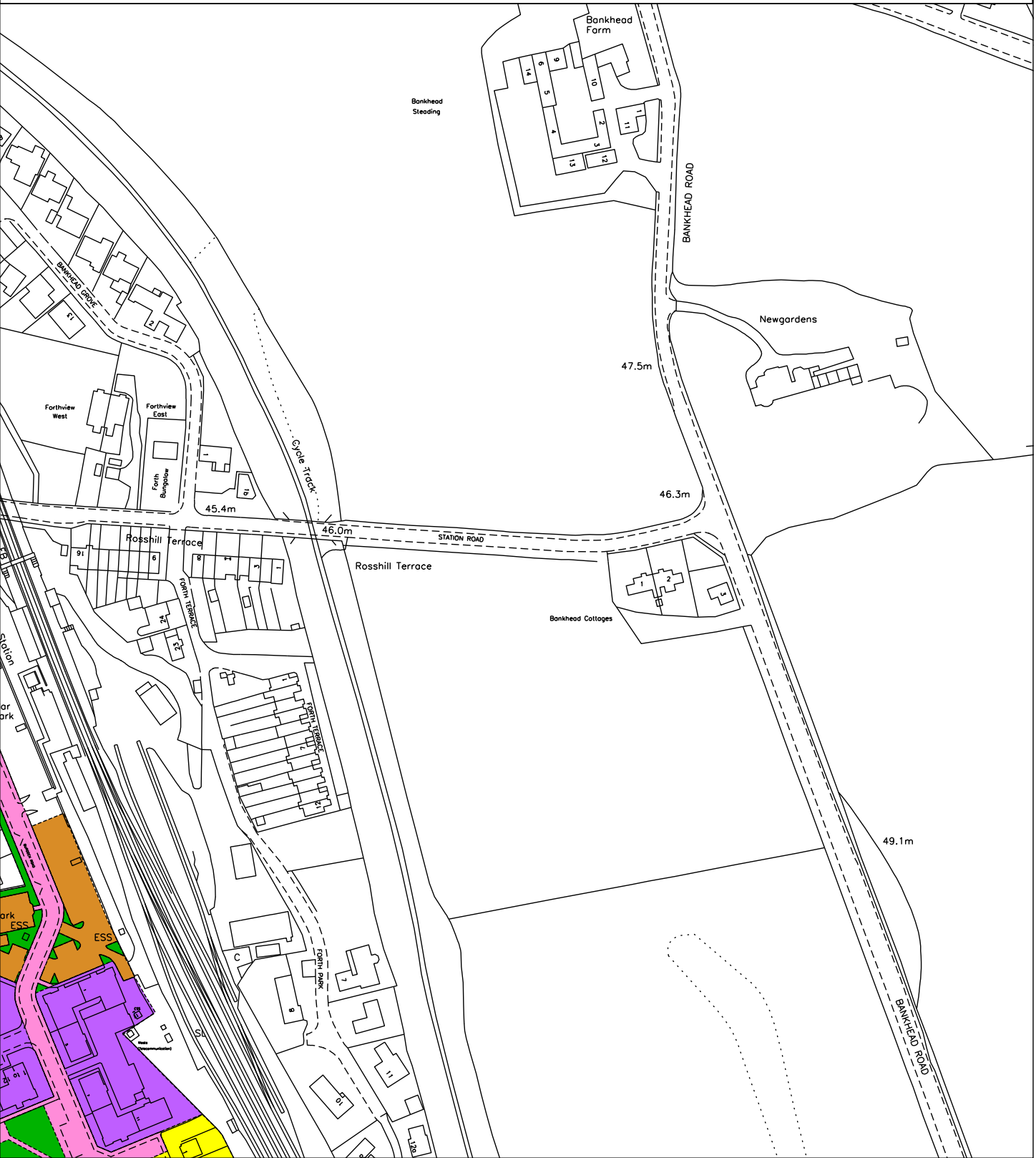
CROWN COPYRIGHT © – This copy has been produced from the ROS Digital Mapping System on 27/12/2019 with the authority of Ordnance Survey under Section 47 of the Copyright, Designs and Patents Act 1988. Unless there is a relevant exception to copyright, the copy must not be copied without the prior permission of the copyright owner. OS Licence no 100041182.

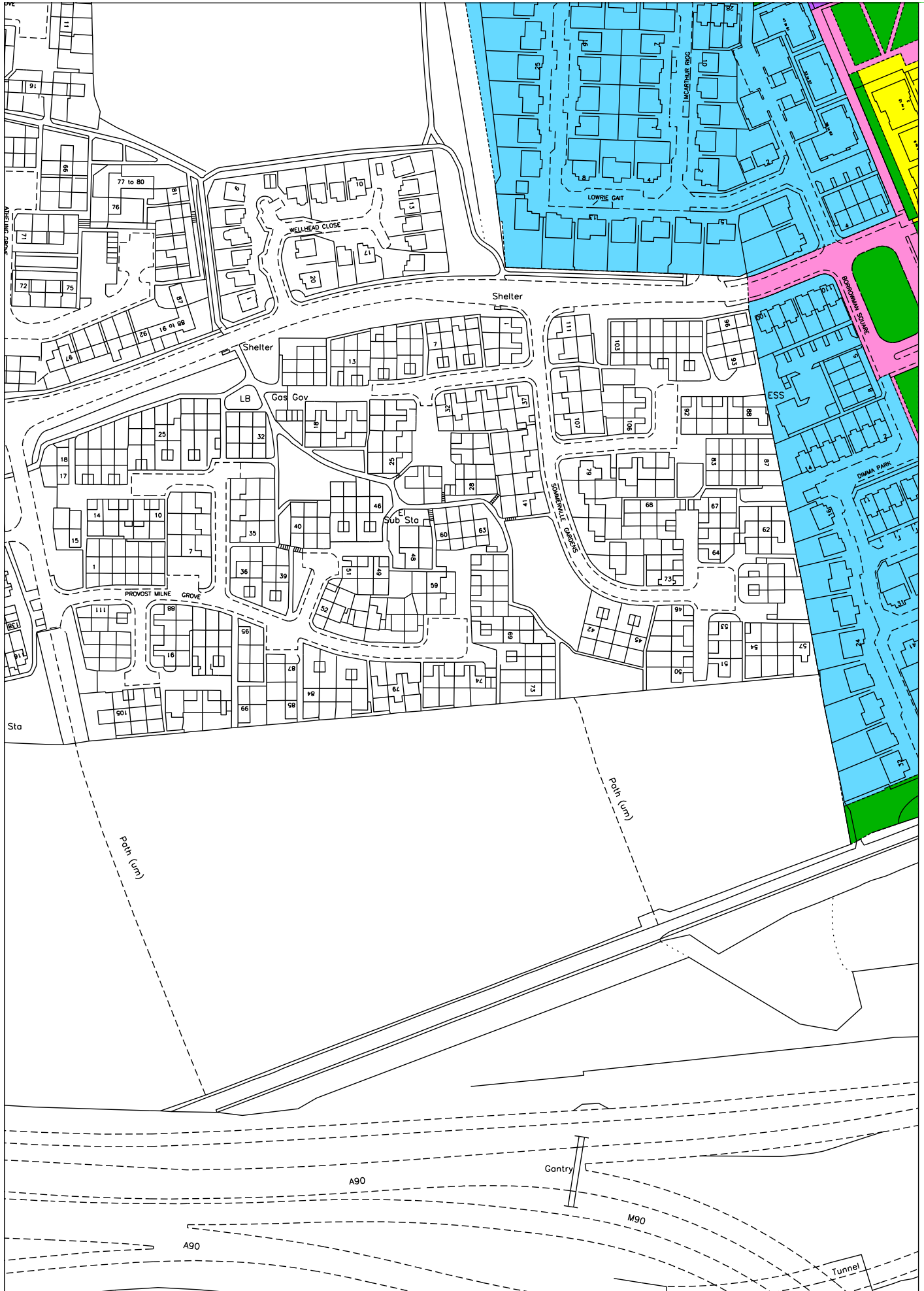


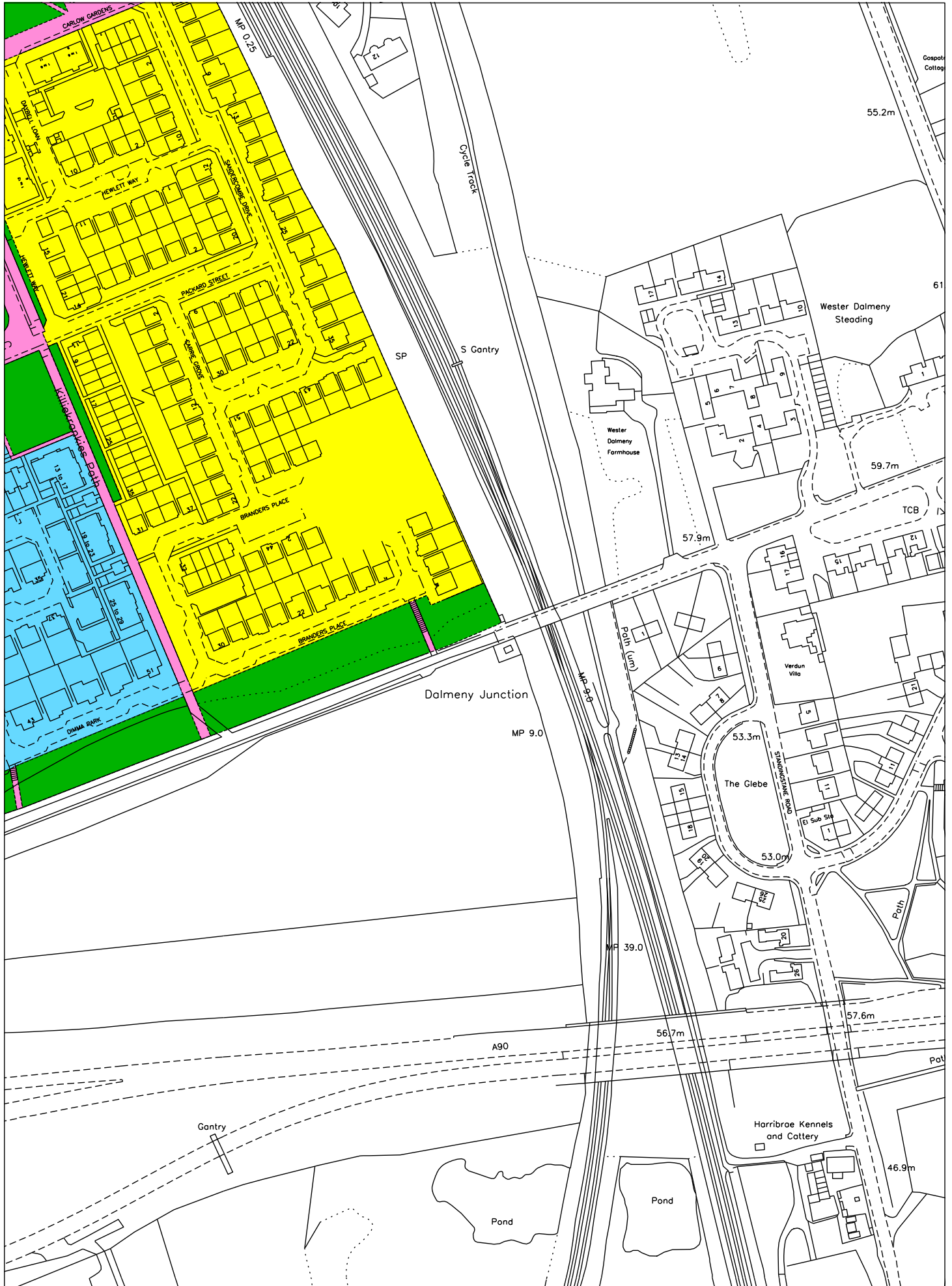


 LAND REGISTER OF SCOTLAND	Officer's ID / Date	Supplementary Plan to Title
	3075 9/4/2018	WLN51263-1
	ORDNANCE SURVEY NATIONAL GRID REFERENCE	140m
NT1376 NT1476 NT1377 NT1477		Survey Scale
		1/2500



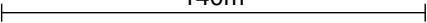
CROWN COPYRIGHT © – This copy has been produced from the ROS Digital Mapping System on 27/12/2019 with the authority of Ordnance Survey under Section 47 of the Copyright, Designs and Patents Act 1988. Unless there is a relevant exception to copyright, the copy must not be copied without the prior permission of the copyright owner. OS Licence no 100041182.









 LAND REGISTER OF SCOTLAND	Officer's ID / Date	TITLE NUMBER
	3946 30/4/2018	WLN51263
	ORDNANCE SURVEY NATIONAL GRID REFERENCE	140m 
NT1376 NT1476 NT1377 NT1477		Survey Scale
		1/2500

CROWN COPYRIGHT © – This copy has been produced from the ROS Digital Mapping System on 27/12/2019 with the authority of Ordnance Survey under Section 47 of the Copyright, Designs and Patents Act 1988. Unless there is a relevant exception to copyright, the copy must not be copied without the prior permission of the copyright owner. OS Licence no 100041182.







