



LAND REGISTER
OF SCOTLAND

Officer's ID / Date

6609
10/6/2019

TITLE NUMBER

WLN53630



ORDNANCE SURVEY
NATIONAL GRID REFERENCE

140m

NT1377 NT1477

Survey Scale

1/2500

CROWN COPYRIGHT © – This copy has been produced from the ROS Digital Mapping System on 07/02/2020 with the authority of Ordnance Survey under Section 47 of the Copyright, Designs and Patents Act 1988. Unless there is a relevant exception to copyright, the copy must not be copied without the prior permission of the copyright owner. OS Licence no 100041182.







LAND REGISTER
OF SCOTLAND

Officer's ID / Date

3075
9/4/2018

Supplementary Plan to Title

WLN53630-1



ORDNANCE SURVEY
NATIONAL GRID REFERENCE

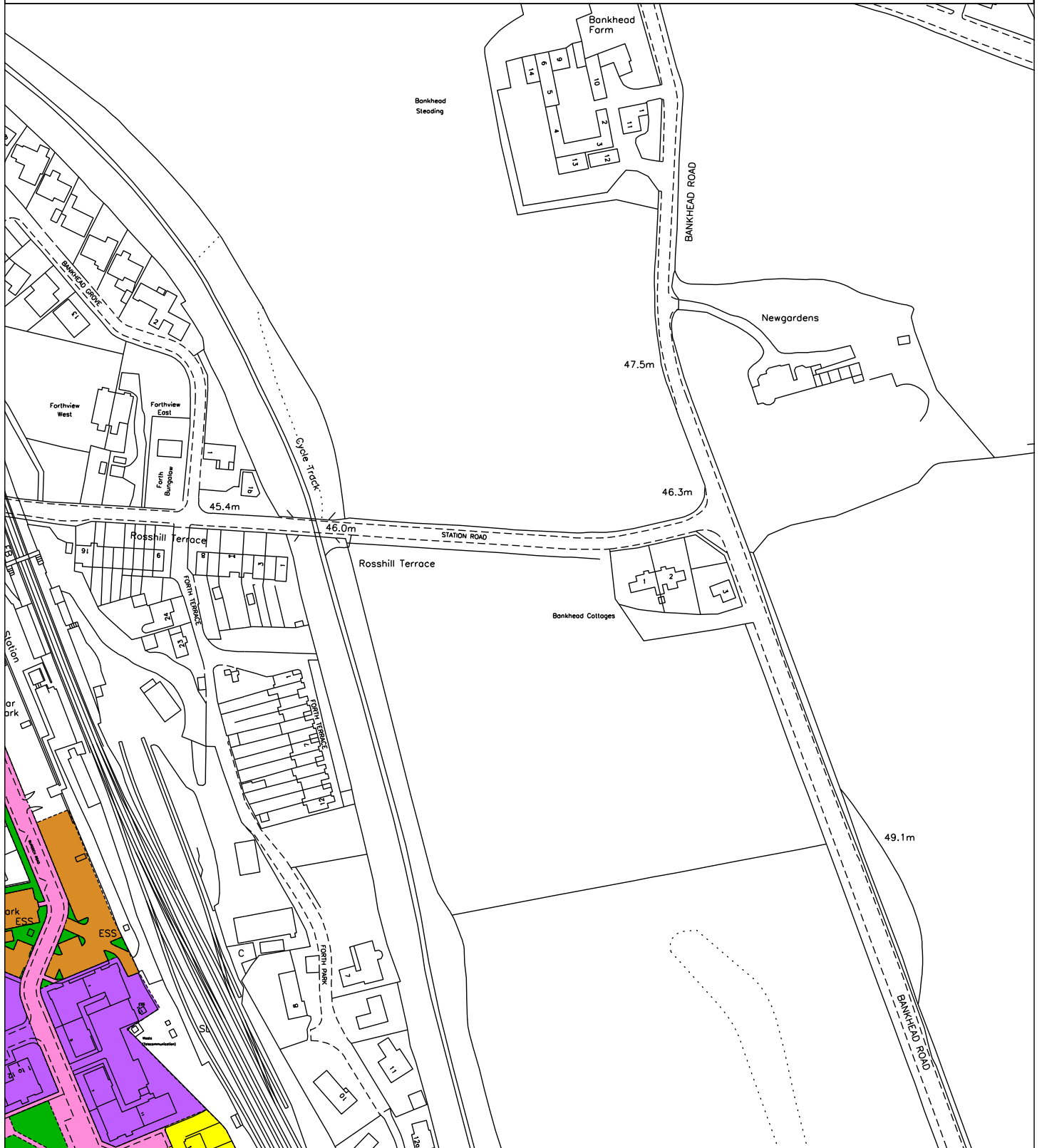
140m

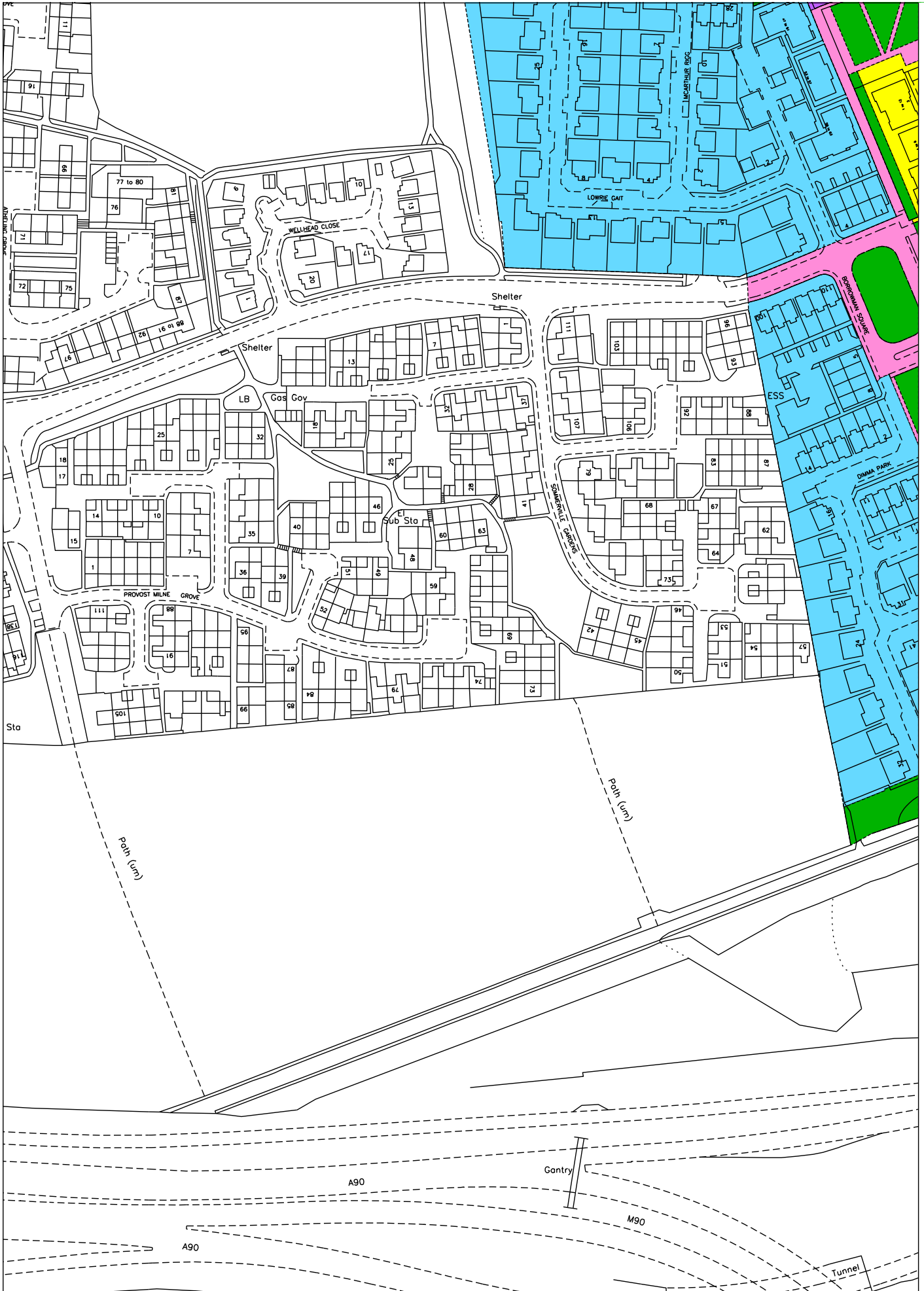
NT1376 NT1476 NT1377 NT1477

Survey Scale

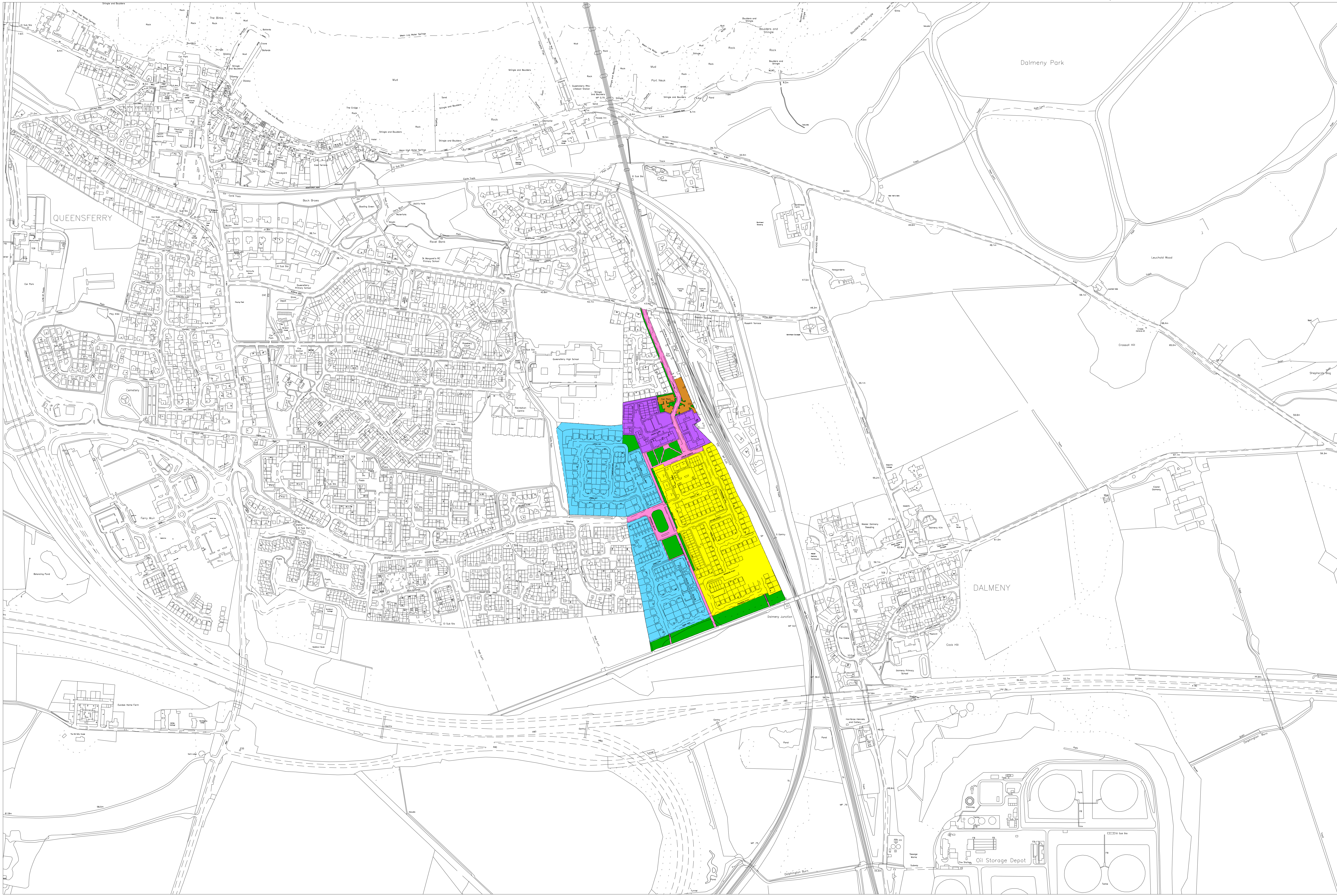
1/2500

CROWN COPYRIGHT © – This copy has been produced from the ROS Digital Mapping System on 07/02/2020 with the authority of Ordnance Survey under Section 47 of the Copyright, Designs and Patents Act 1988. Unless there is a relevant exception to copyright, the copy must not be copied without the prior permission of the copyright owner. OS Licence no 100041182.











LAND REGISTER
OF SCOTLAND

Officer's ID / Date

3946
14/5/2018

Supplementary Plan to Title

WLN53630-2



ORDNANCE SURVEY
NATIONAL GRID REFERENCE

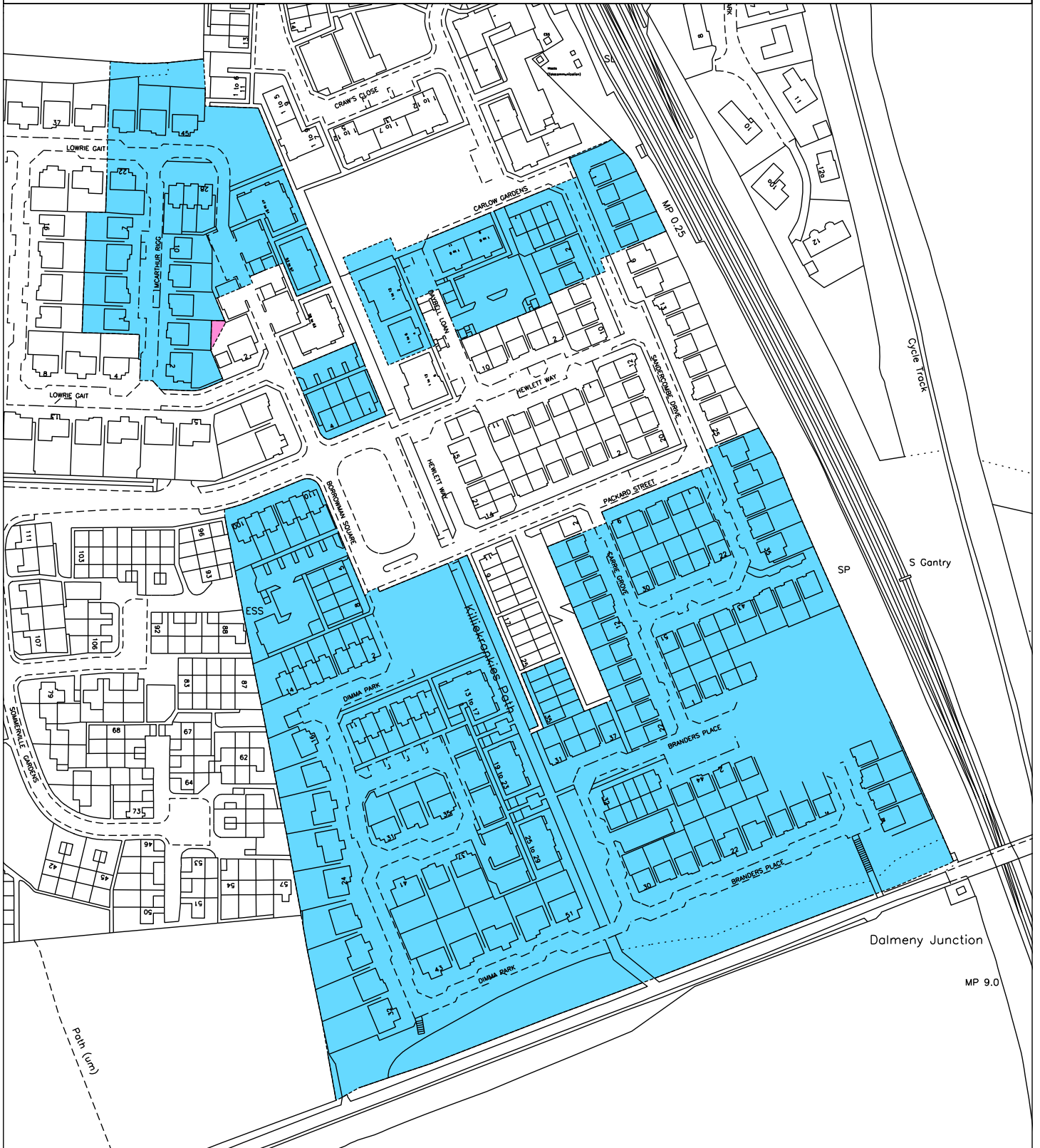
140m

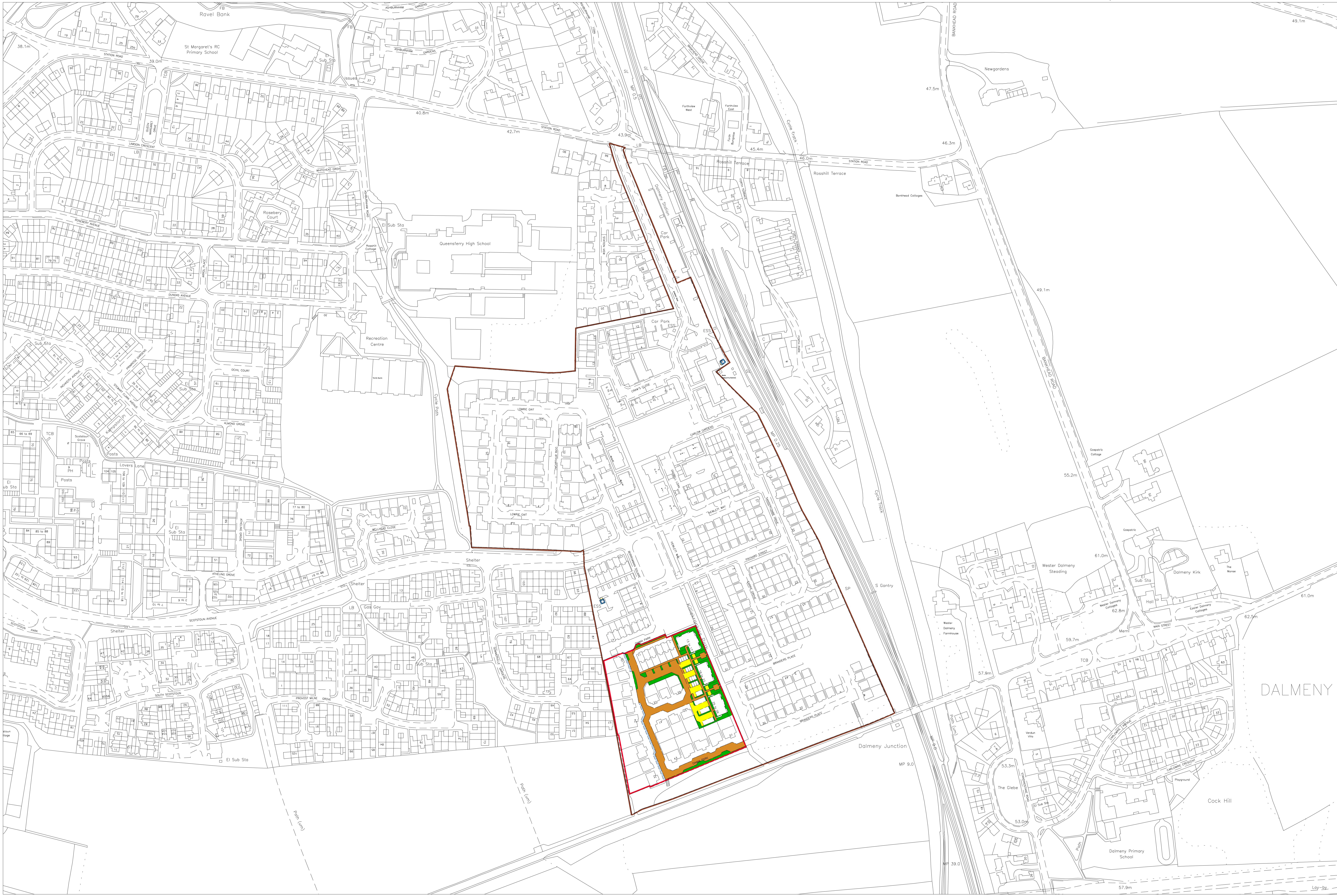
NT1377 NT1477

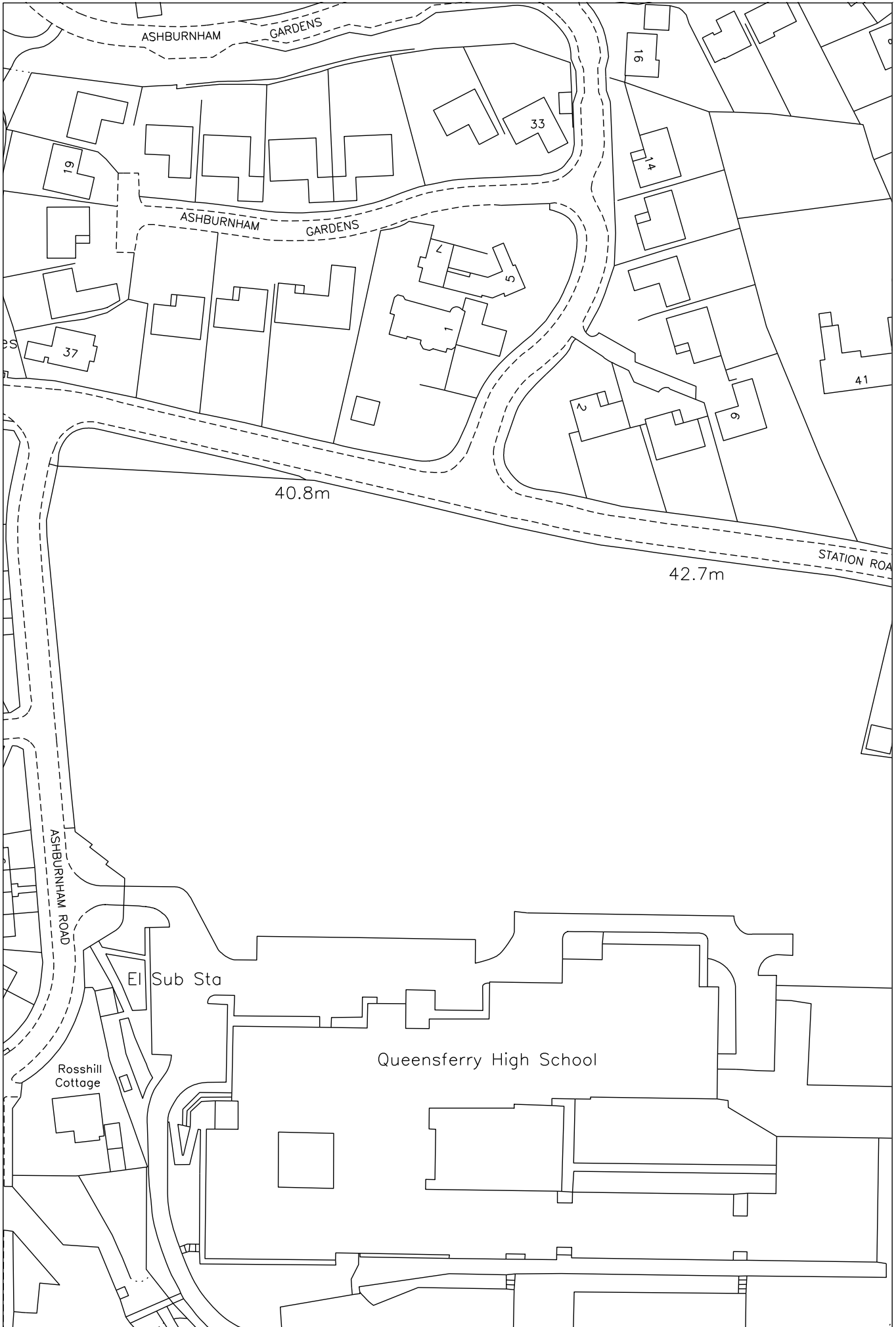
Survey Scale

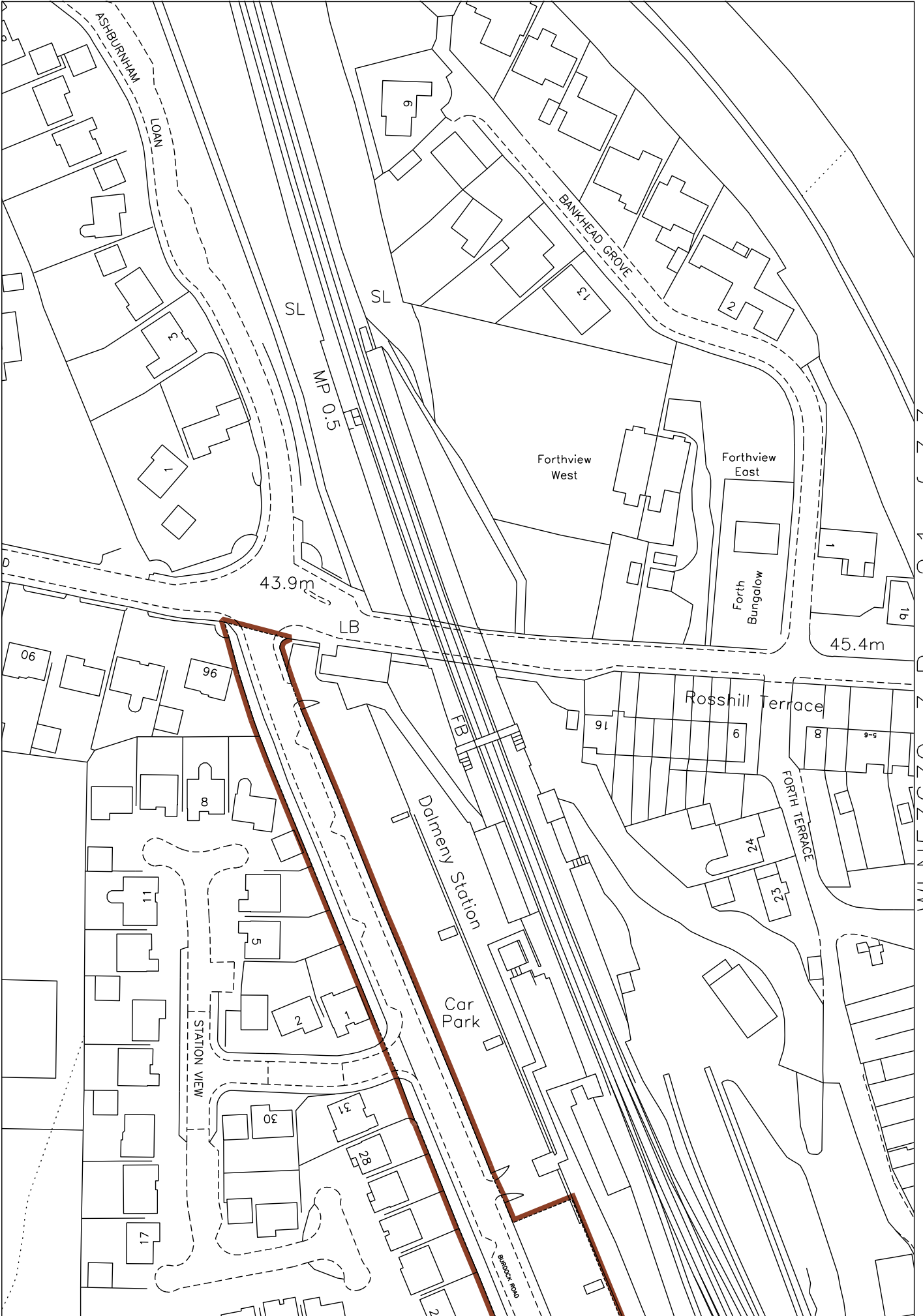
1/2500

CROWN COPYRIGHT © – This copy has been produced from the ROS Digital Mapping System on 07/02/2020 with the authority of Ordnance Survey under Section 47 of the Copyright, Designs and Patents Act 1988. Unless there is a relevant exception to copyright, the copy must not be copied without the prior permission of the copyright owner. OS Licence no 100041182.











LAND REGISTER
OF SCOTLAND

Officer's ID / Date

3569
4/4/2019

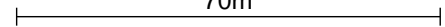
Supplementary Plan to Title

WLN53630-3



ORDNANCE SURVEY
NATIONAL GRID REFERENCE

70m

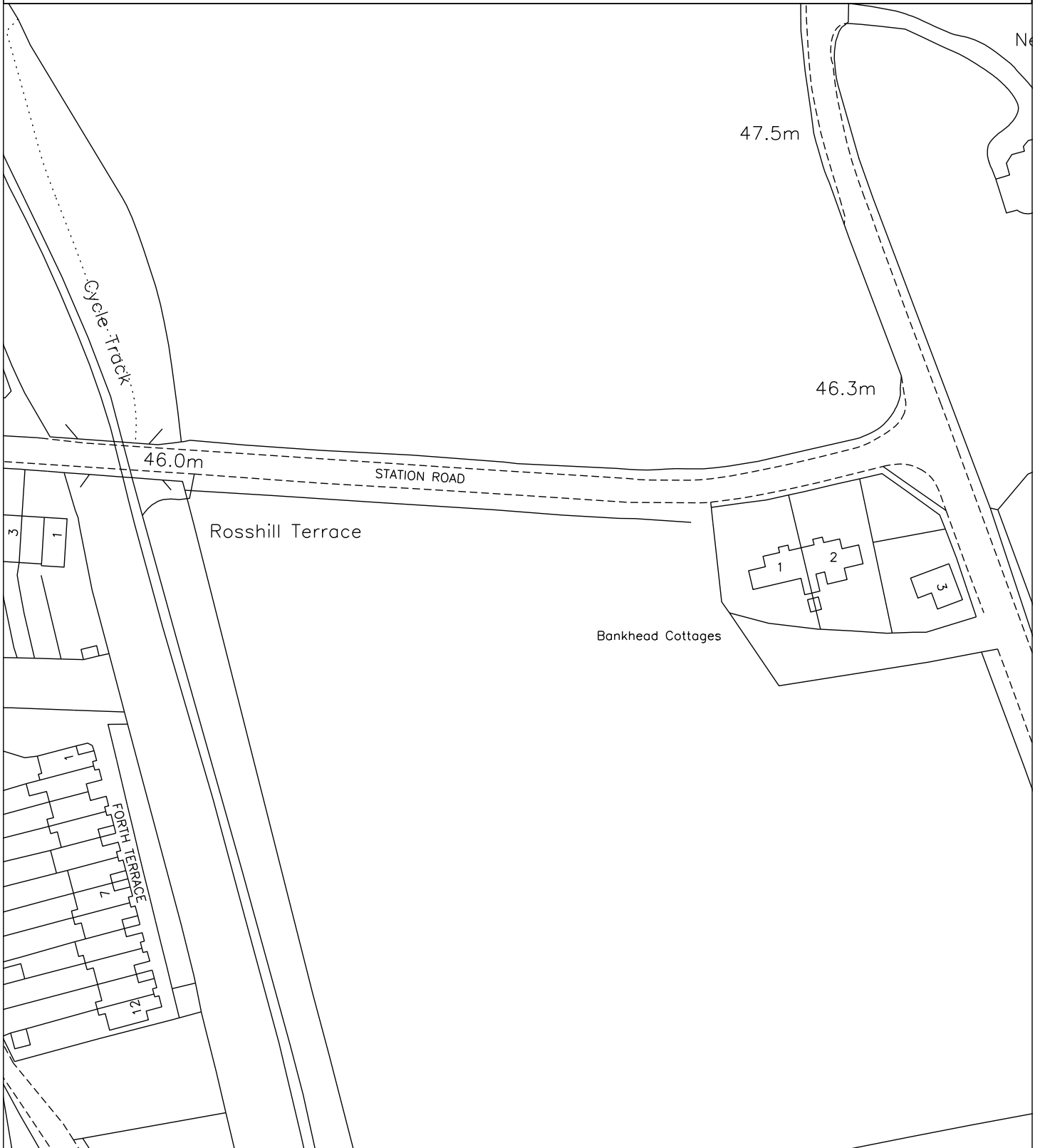


NT1377 NT1477 NT1378 NT1478

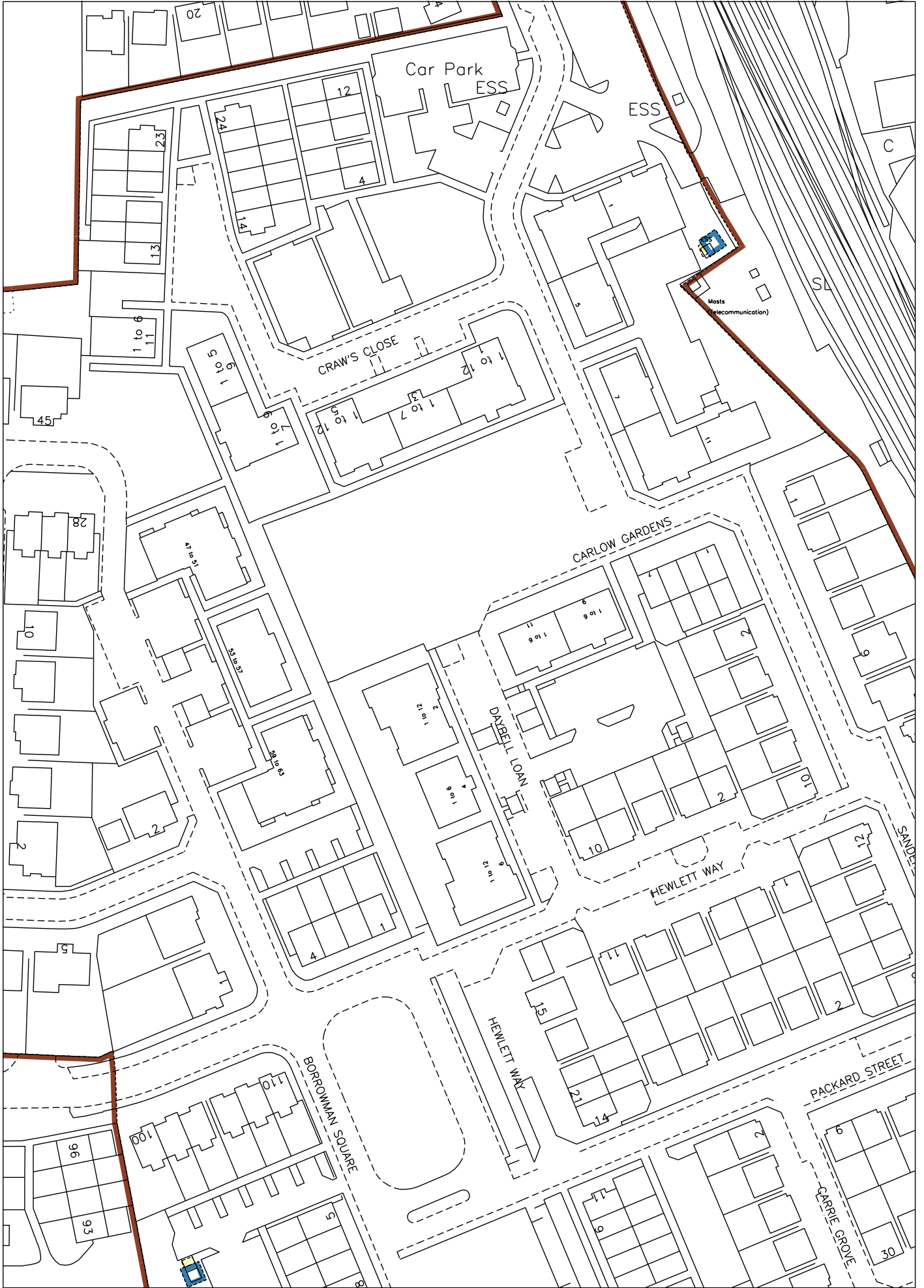
Survey Scale

1/2500

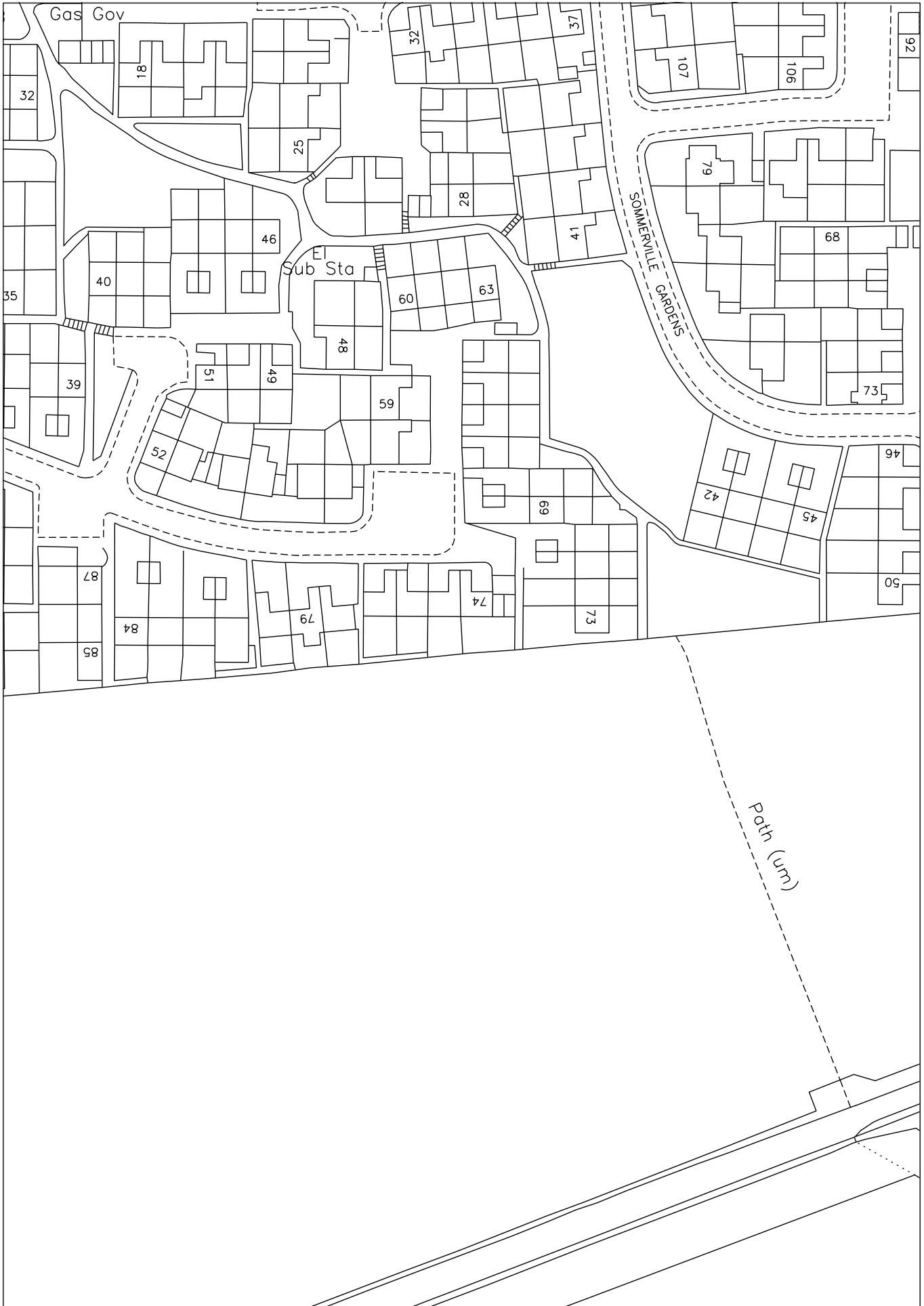
CROWN COPYRIGHT © - This copy has been produced from the ROS Digital Mapping System on 07/02/2020 with the authority of Ordnance Survey under Section 47 of the Copyright, Designs and Patents Act 1988. Unless there is a relevant exception to copyright, the copy must not be copied without the prior permission of the copyright owner. OS Licence no 100041182.



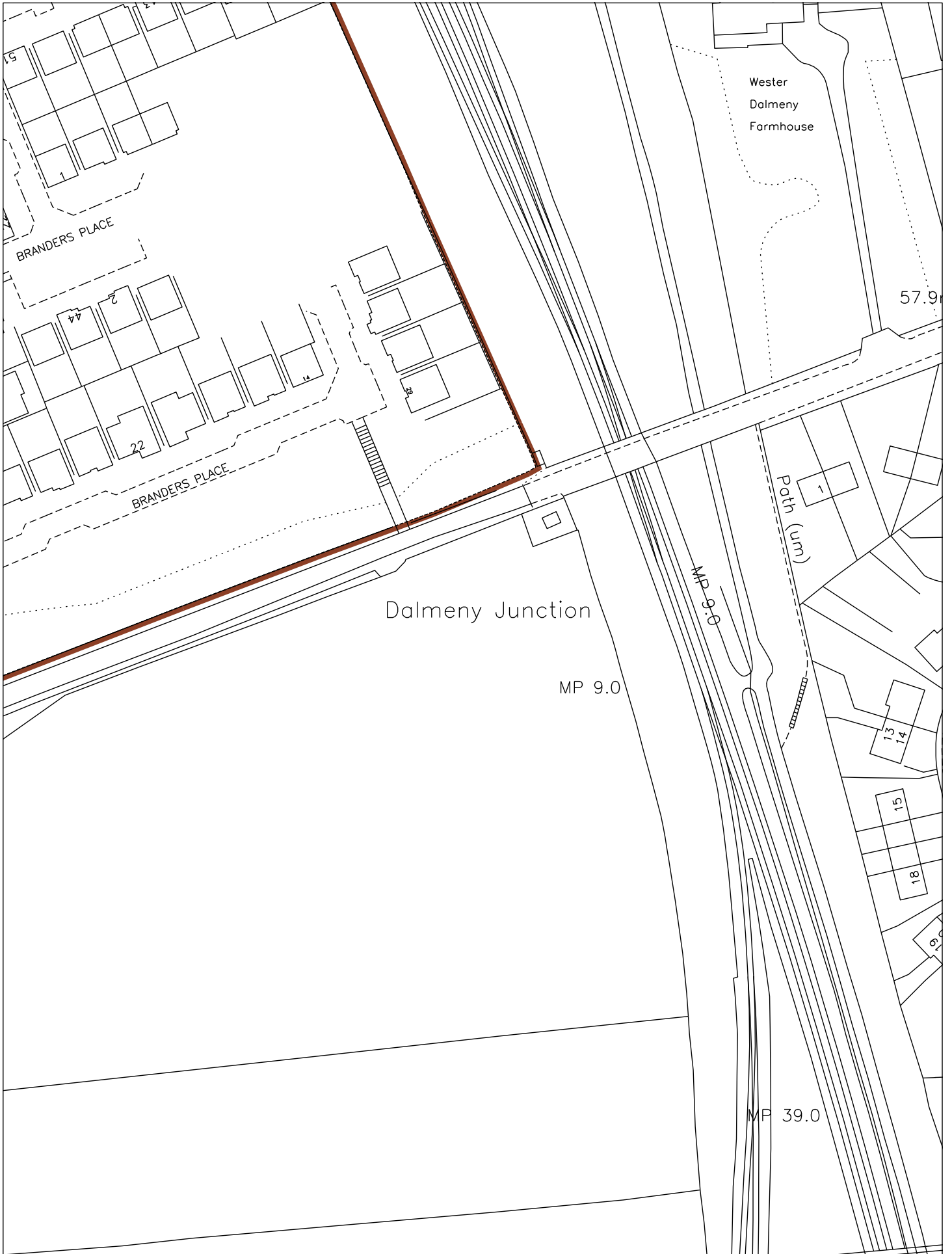














LAND REGISTER
OF SCOTLAND

Officer's ID / Date

6609
11/6/2019

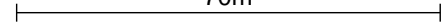
Supplementary Plan to Title

WLN53630-4



ORDNANCE SURVEY
NATIONAL GRID REFERENCE

70m



NT1377 NT1477

Survey Scale

1/2500

CROWN COPYRIGHT © - This copy has been produced from the ROS Digital Mapping System on 07/02/2020 with the authority of Ordnance Survey under Section 47 of the Copyright, Designs and Patents Act 1988. Unless there is a relevant exception to copyright, the copy must not be copied without the prior permission of the copyright owner. OS Licence no 100041182.

