



LAND REGISTER
OF SCOTLAND

Officer's ID / Date

30240
1/8/1997

TITLE NUMBER

LAN50655



ORDNANCE SURVEY
NATIONAL GRID REFERENCE

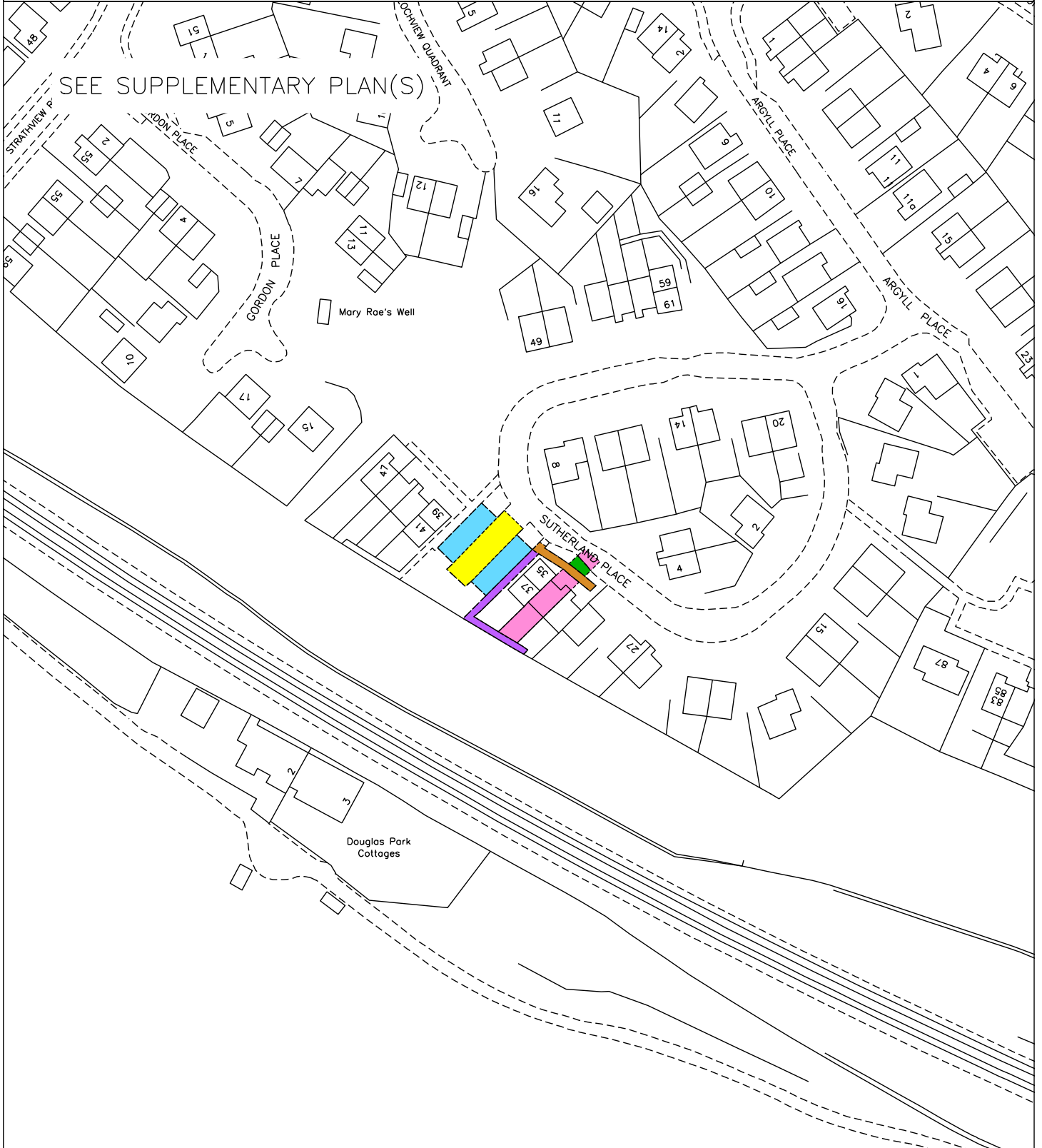
70m

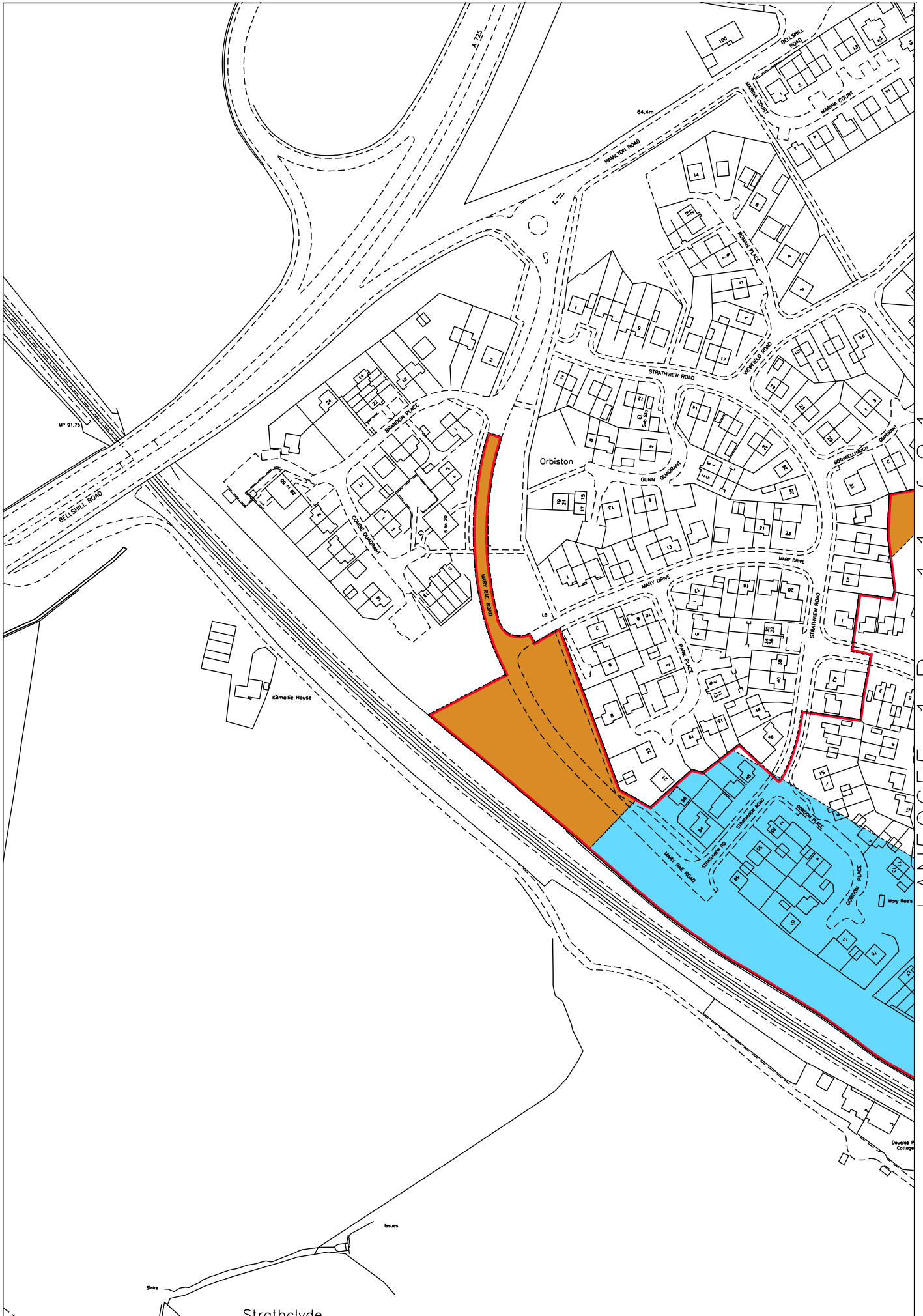
NS7258NW NS7258NE NS7259SW NS7259SE

Survey Scale

1/1250

CROWN COPYRIGHT © - This copy has been produced from the ROS Digital Mapping System on 08/07/2020 with the authority of Ordnance Survey under Section 47 of the Copyright, Designs and Patents Act 1988. Unless there is a relevant exception to copyright, the copy must not be copied without the prior permission of the copyright owner. OS Licence no 100041182.







LAND REGISTER
OF SCOTLAND

Officer's ID / Date

3836
7/3/2002

Supplementary Plan to Title

LAN50655-1



ORDNANCE SURVEY
NATIONAL GRID REFERENCE

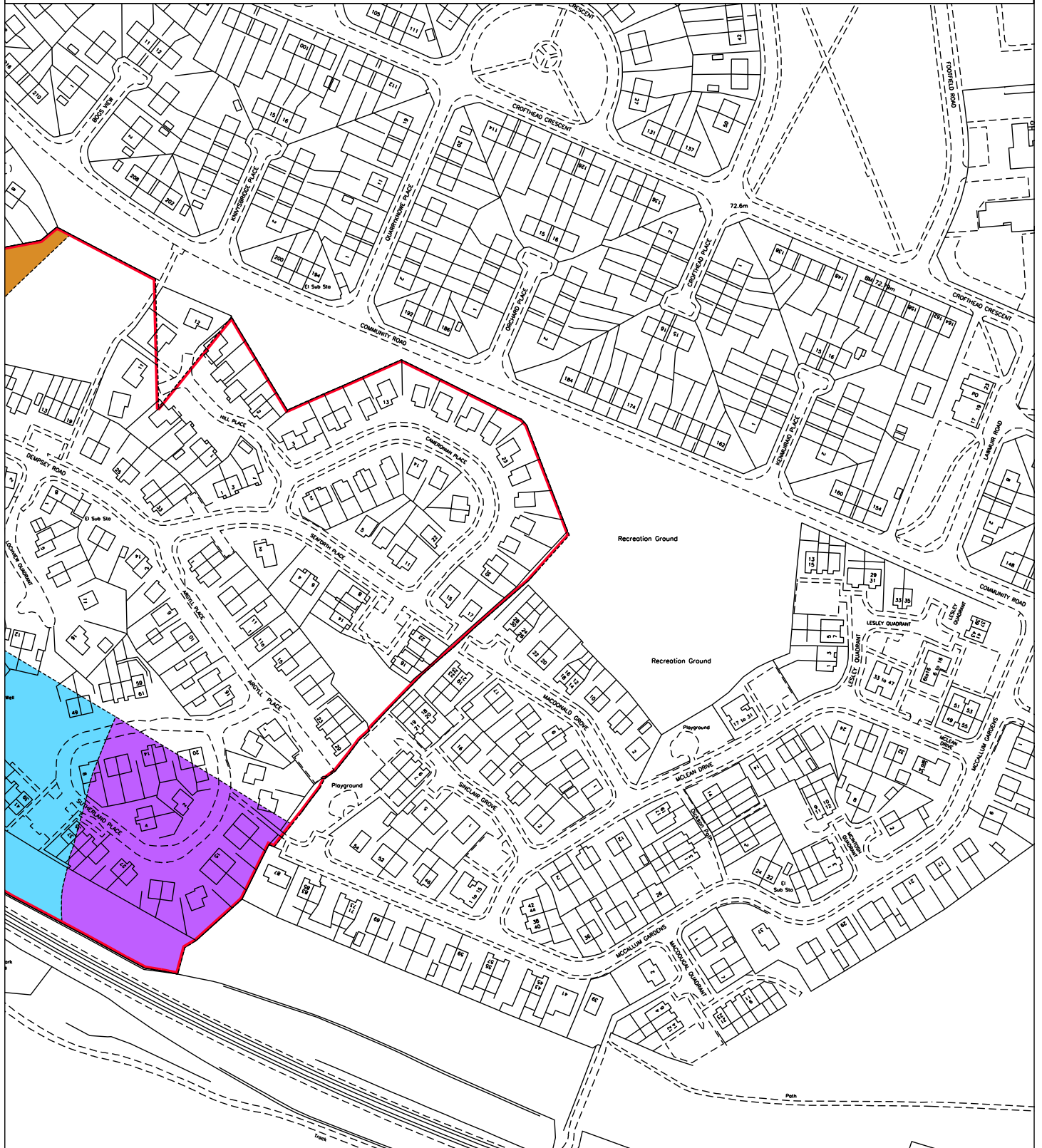
140m



NS7258NW NS7258NE NS7358NW NS7259SW

Survey Scale

1/1250

CROWN COPYRIGHT © – This copy has been produced from the ROS Digital Mapping System on 08/07/2020 with the authority of Ordnance Survey under Section 47 of the Copyright, Designs and Patents Act 1988. Unless there is a relevant exception to copyright, the copy must not be copied without the prior permission of the copyright owner. OS Licence no 100041182.



 LAND REGISTER OF SCOTLAND	Officer's ID / Date	Supplementary Plan to Title
	3836 7/3/2002	LAN50655-1
 ORDNANCE SURVEY NATIONAL GRID REFERENCE	140m	
	Survey Scale 1/1250	
<small>CROWN COPYRIGHT © - This copy has been produced from the ROS Digital Mapping System on 05/07/2020 with the authority of Ordnance Survey under Section 47 of the Copyright, Designs and Patents Act 1988. Unless there is a relevant exception to copyright, the copy must not be copied without the prior permission of the copyright owner. OS Licence no 100041182.</small>		

