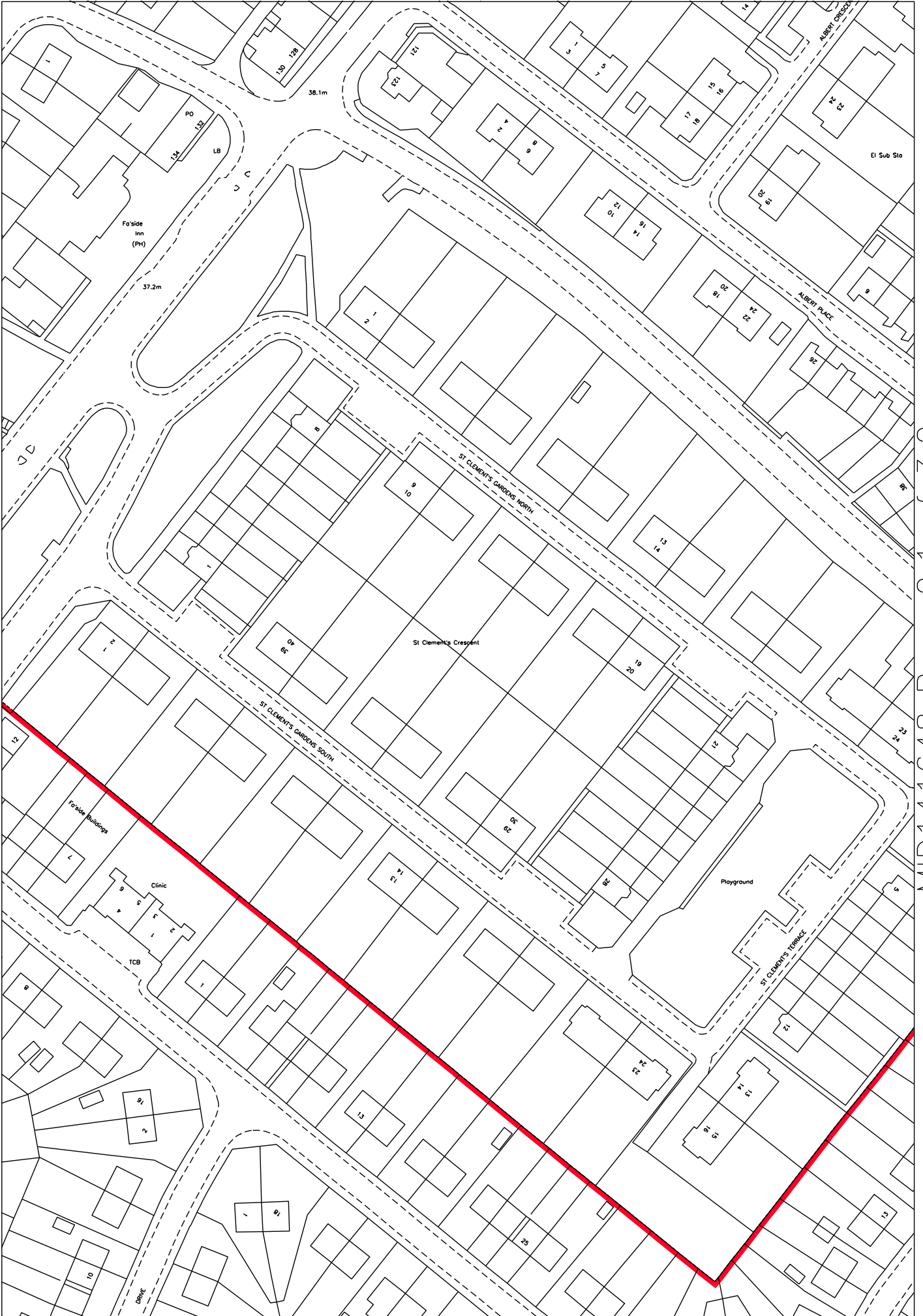


34.1m





LAND REGISTER  
OF SCOTLAND

Officer's ID / Date

6709  
18/8/2016

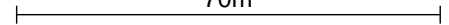
TITLE NUMBER

**MID141648**



ORDNANCE SURVEY  
NATIONAL GRID REFERENCE

70m

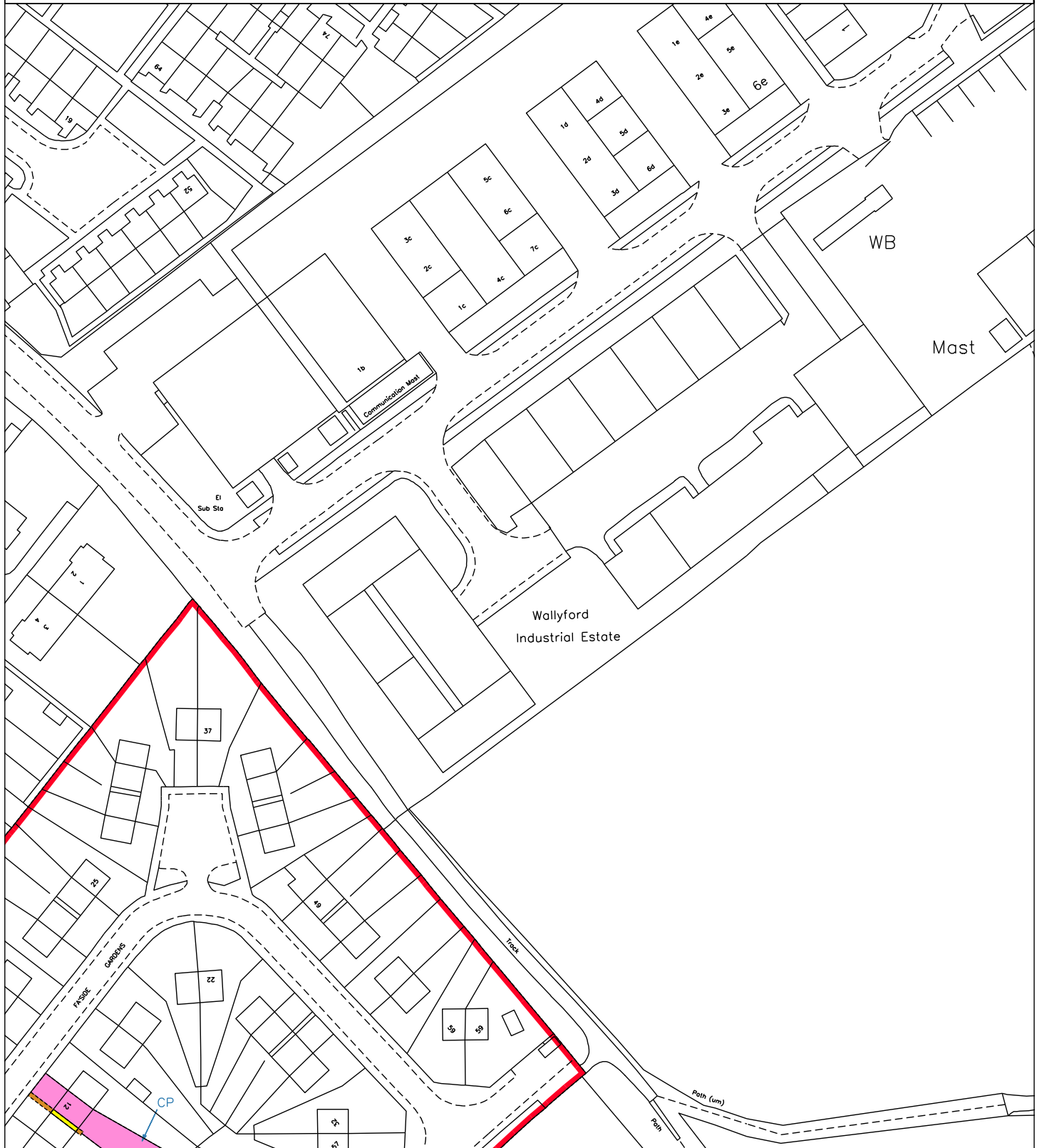


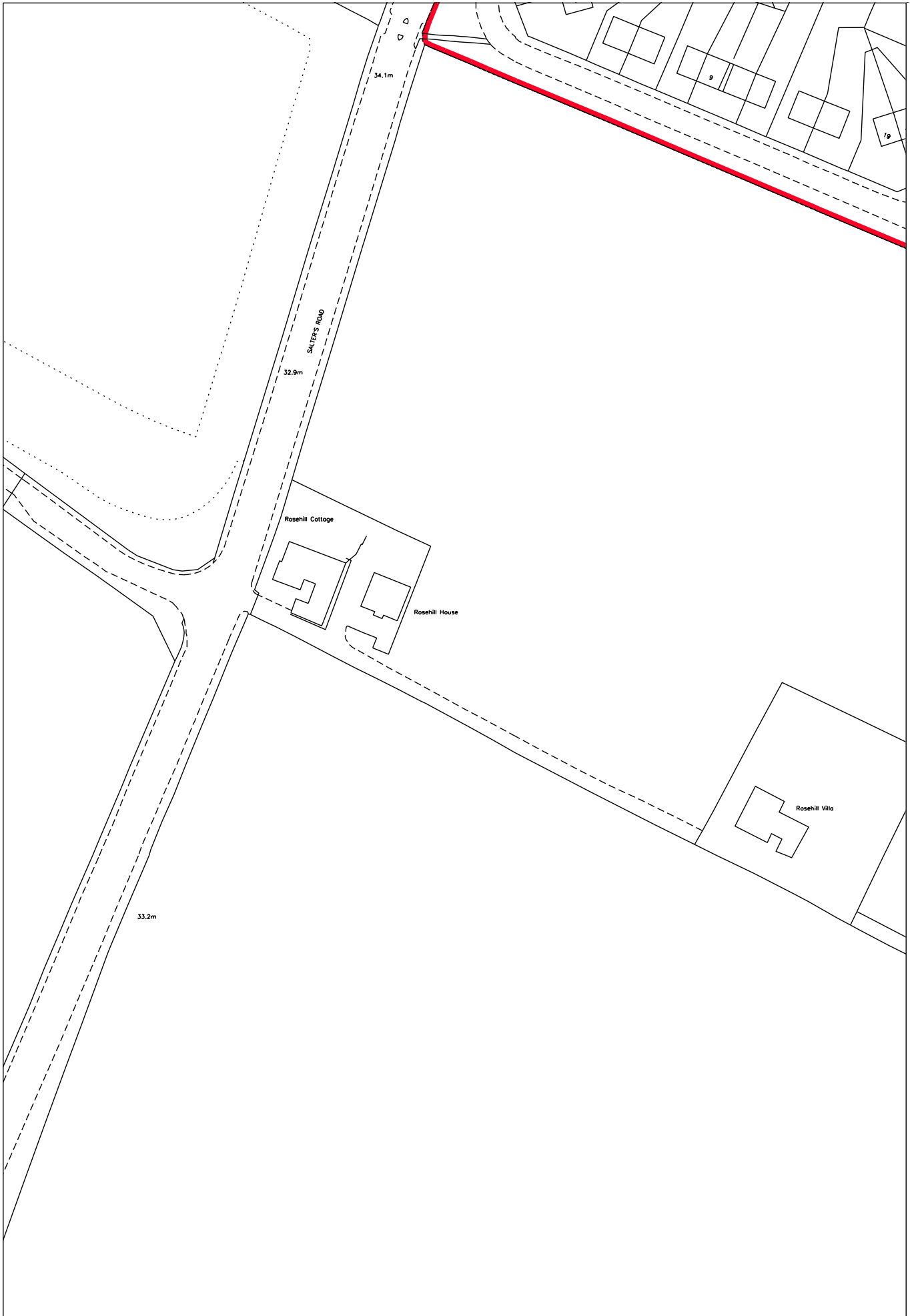
NT3671SW NT3671SE NT3671NW NT3671NE

Survey Scale

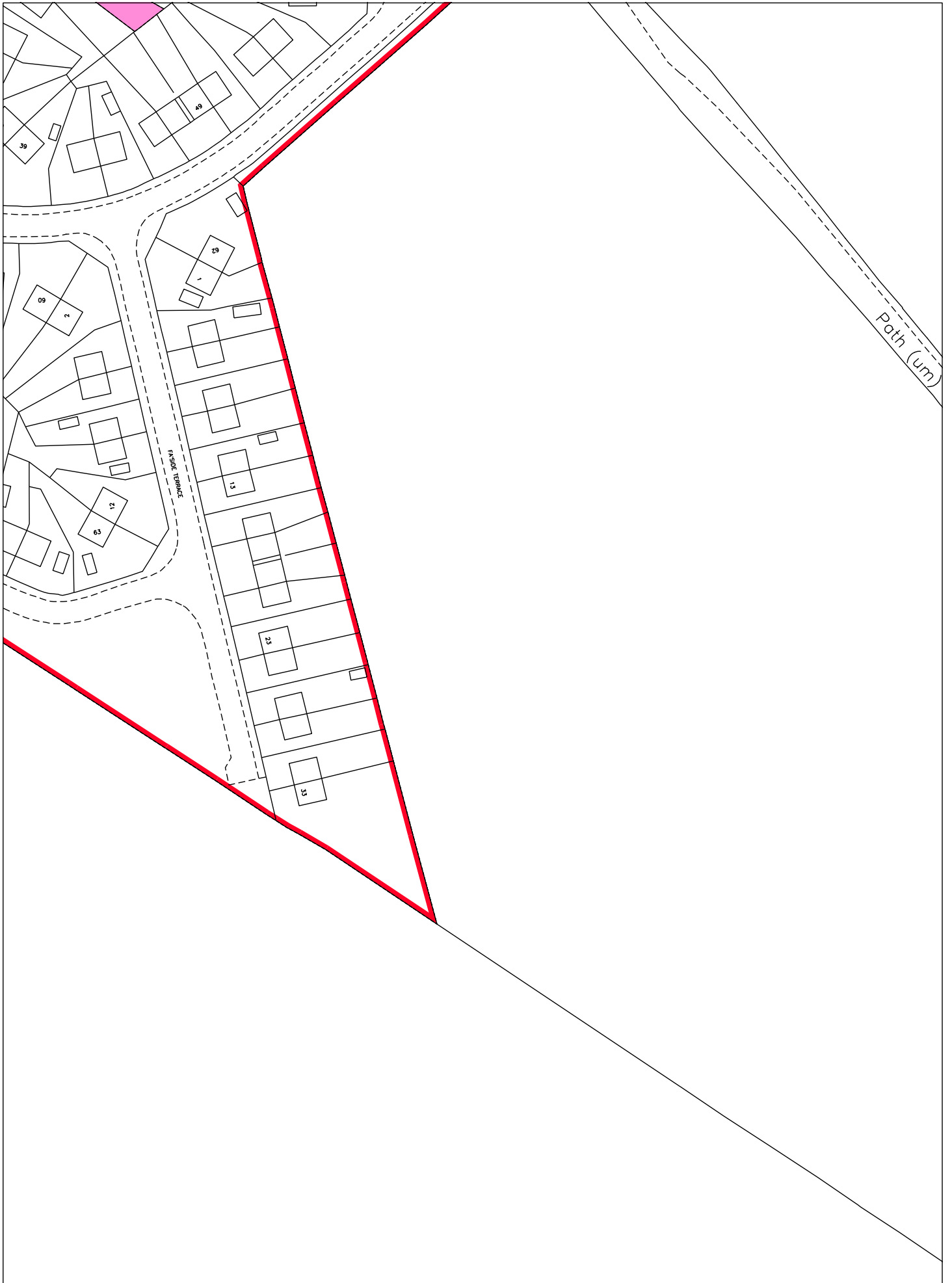
1/1250

CROWN COPYRIGHT © - This copy has been produced from the ROS Digital Mapping System on 19/08/2016 with the authority of Ordnance Survey under Section 47 of the Copyright, Designs and Patents Act 1988. Unless there is a relevant exception to copyright, the copy must not be copied without the prior permission of the copyright owner. OS Licence no 100041182.

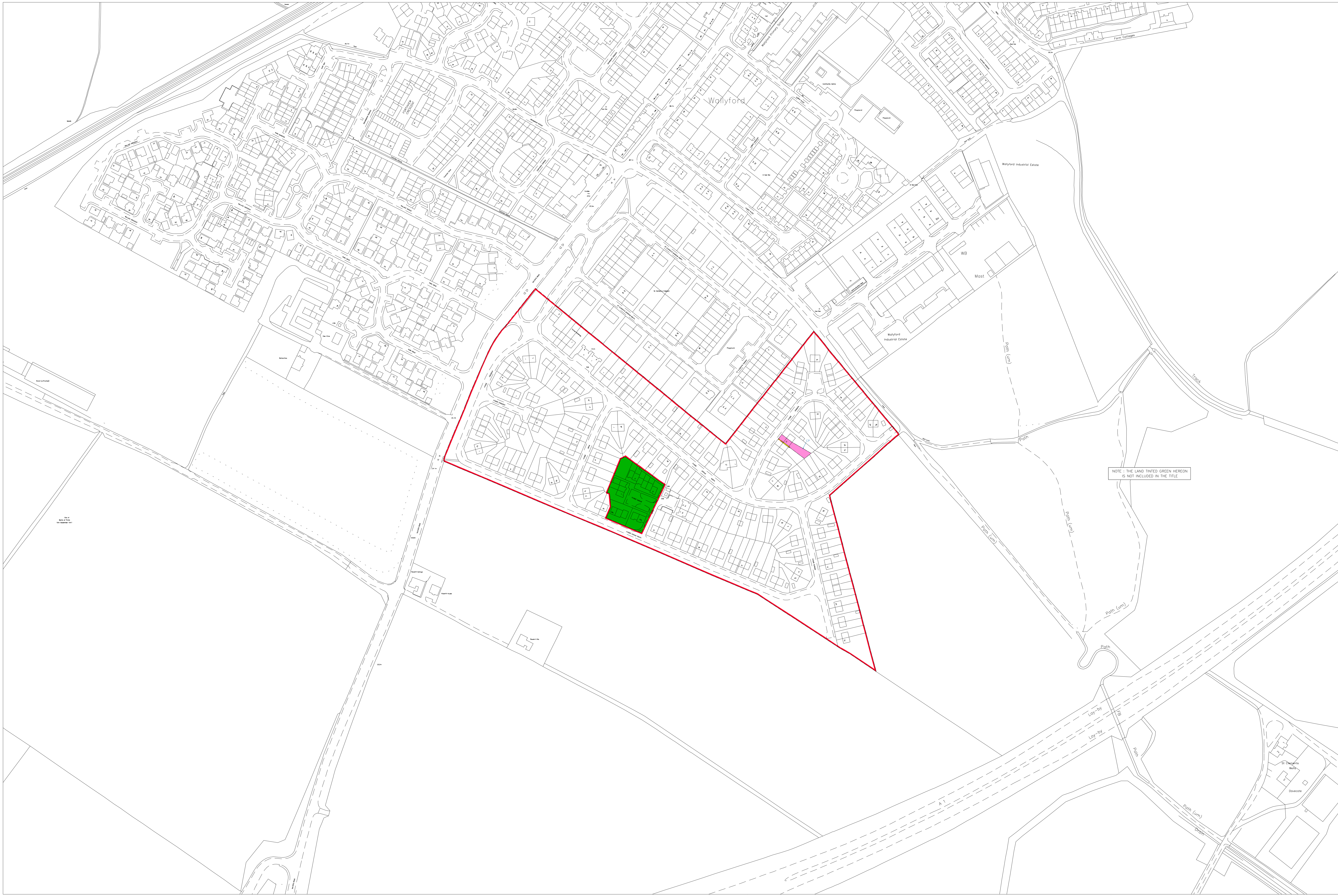












NOTE: THE LAND TINTED GREEN HEREON IS NOT INCLUDED IN THE TITLE