

LAND REGISTER
OF SCOTLAND

Officer's ID/Date
5270
17/1/2012

Title Number
MID118043

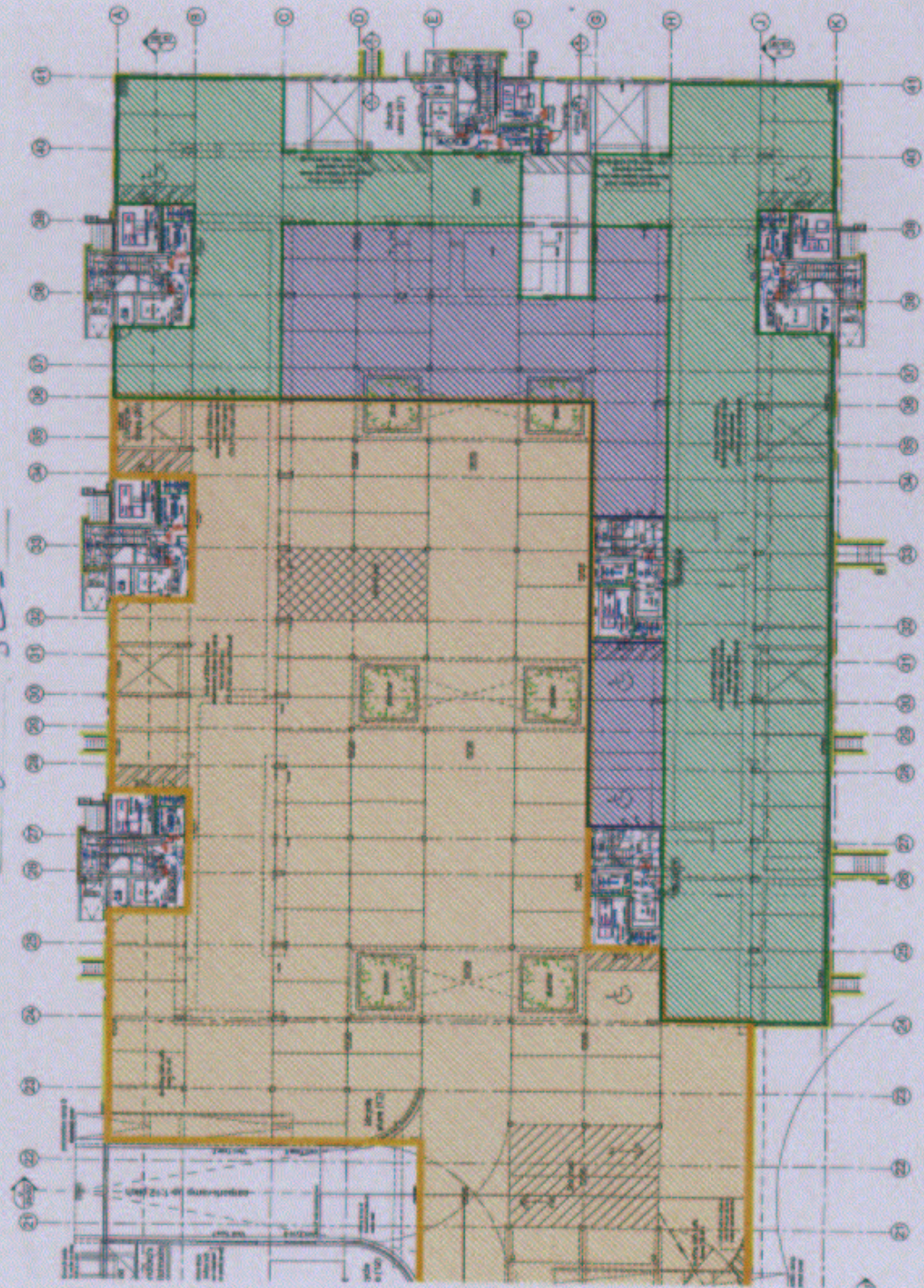
SUPPLEMENTARY PLAN 5
TO THE TITLE PLAN

NOTE: This copy is a reduction
of the original plan.

Block 10 Parked Areas
 Block 10 in Block 10
 Block 10 in Block 10

CRUDEN HOMES (EAST) LTD
 GILBERT'S

This is Plan 3 referred to in the foregoing Supplementary Deed of Condition by
Hart Estates (Forthquarter) Limited as First Manager



Basement Plan (Level -1) - plot 19

LAND REGISTER
OF SCOTLAND

Officer's ID/Date

5270
17/1/2012


Title

Number

MID118043

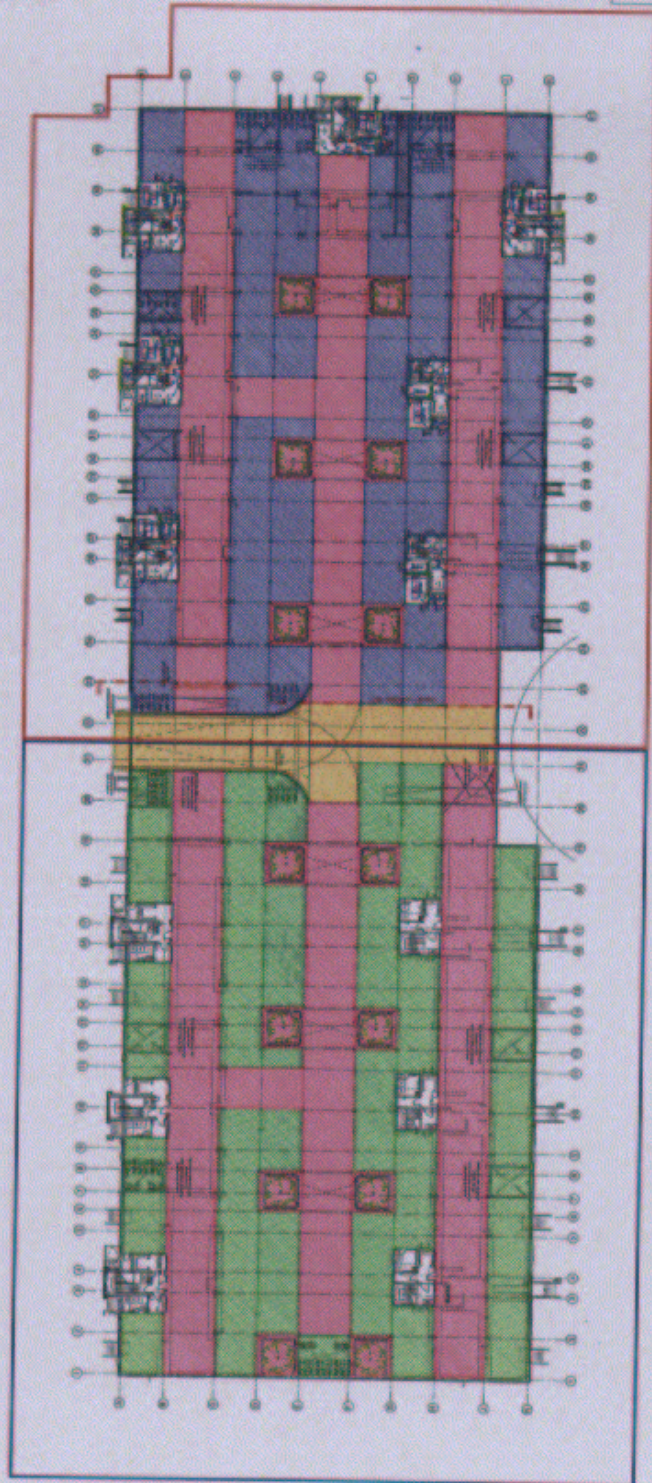
SUPPLEMENTARY PLAN 4
TO THE TITLE PLAN

NOTE: This copy is a reduction
of the original plan.



This is Plan 2 referred to in the foregoing Supplementary Deed of Condition by
Hart Estates (Forthquarter) Limited as First Manager

Handwritten signature



Basement Plan (Level -01) - plot 19

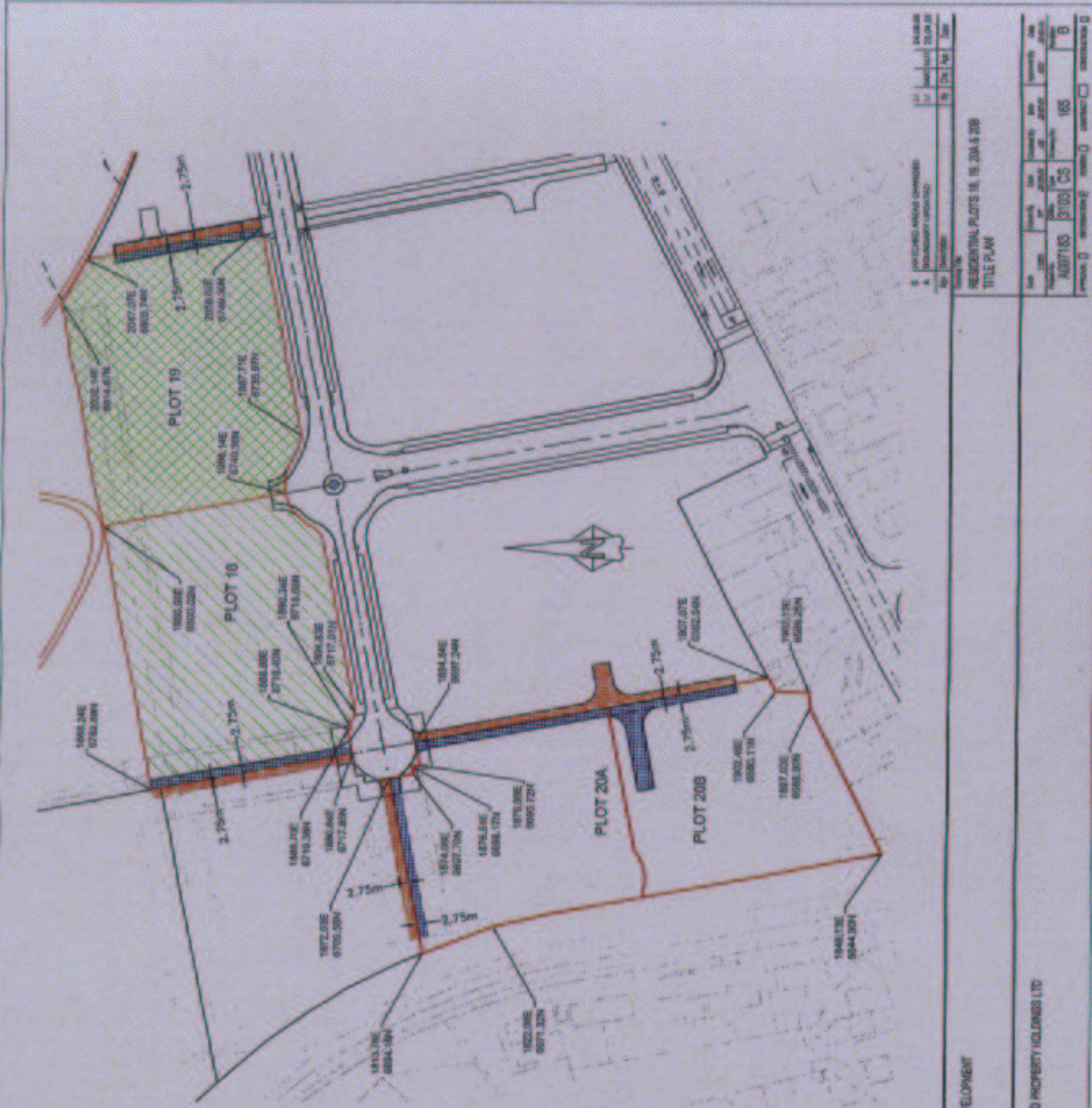
LAND REGISTER OF SCOTLAND

Officer's ID/Date
5270
17/1/2012

Title Number
MID118043

SUPPLEMENTARY PLAN 2
TO THE TITLE PLAN

NOTE: This copy is a reduction
of the original plan.



AREA SUMMARY	(acres / hectares)
1. PLOT 18	1.51 acres / 0.61 ha or thereby
2. PLOT 19	1.49 acres / 0.6 ha or thereby
3. PLOT 20A	1.19 acres / 0.48 ha or thereby
4. PLOT 20B	1.14 acres / 0.46 ha or thereby

Nation: Site Grid Coordinates National Grid
- Easings Prohibited by 32 and Northings Prohibited by 67
(National Grid Ref: NY 2276)
The drawing has been prepared utilizing information
obtained from OS Drawing of the site and other
topographical information of the existing site

*This is the plan referred to in
the Purgatory Deed by
Paul Graham Limited in favour
of Hunt Estates (Scotland)
Limited*

Attesty Dileep Bir
[Signature]
DIP
SECRETARY

GRANTON DEVELOPMENT

NATIONAL GRID PROPERTY HOLDINGS LTD

White Young Green
Consulting Engineers
111 South Street
Edinburgh
EH1 2DF

Telephone: 0131 335 5444
Fax: 0131 337 7200
www.whiteyounggreen.com

Consenting Engineers
Our National Technical Control Process for Title Environmental Project Management

SEARCHED INDEXED SERIALIZED
FILED
17 JAN 2012
EDINBURGH

RECORD TO
RESIDENTIAL PLOTS 18, 19, 20A & 20B
TITLE PLAN

PLAN NO: 1807183
PLAN AREA: 5103 CS
SCALE: 1:65
DATE: 17/01/12

PREPARED BY: [Signature] CHECKED BY: [Signature]



LAND REGISTER
OF SCOTLAND

Officer's ID / Date

5270
17/1/2012

TITLE NUMBER

MID118043



ORDNANCE SURVEY
NATIONAL GRID REFERENCE

70m

NT2176NE NT2276NW

Survey Scale

1/1250

CROWN COPYRIGHT © – This copy has been produced from the ROS Digital Mapping System on 30/03/2021 with the authority of Ordnance Survey under Section 47 of the Copyright, Designs and Patents Act 1988. Unless there is a relevant exception to copyright, the copy must not be copied without the prior permission of the copyright owner. OS Licence no 100041182.

SEE SUPPLEMENTARY PLAN(S)

Forthquart

