

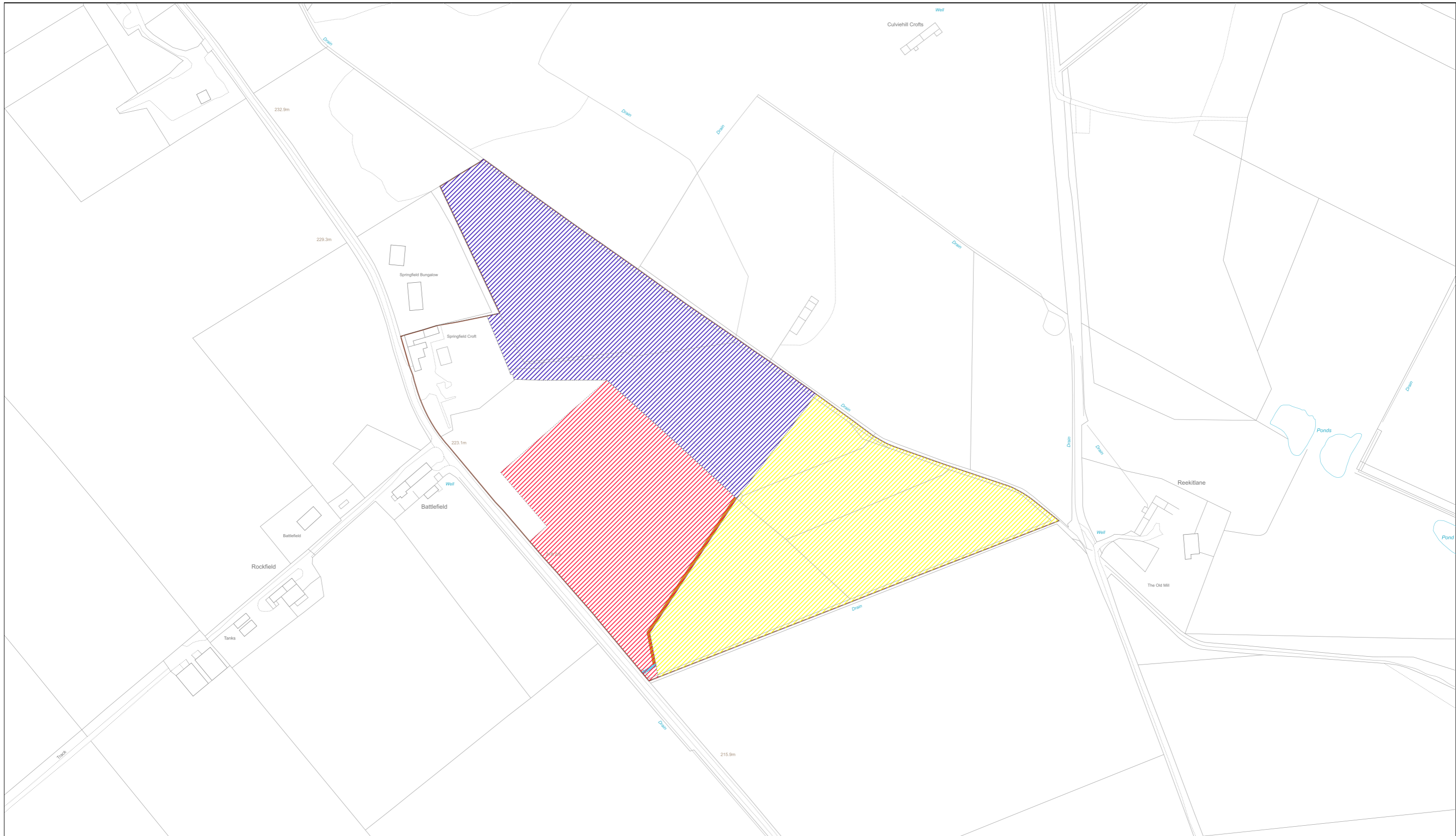

 LAND REGISTER OF SCOTLAND	Version date	Supplementary Plan to Title	
	23/03/2022	BNF4154-1	
	BRITISH NATIONAL GRID EASTING/NORTHING		 100m
	357524, 853880	Survey Scale	Print Scale
		1:2500	1:2500 @ A3
<small>CROWN COPYRIGHT © This copy has been produced on 31/03/2022 with the authority of Ordnance Survey under Section 47 of the Copyright and Patents Act 1988. Unless there is a relevant exception to copyright, the copy must not be copied without prior permission of the copyright owner. OS Licence no 100041182. This extract may contain Ordnance Survey features captured at other scales.</small>			

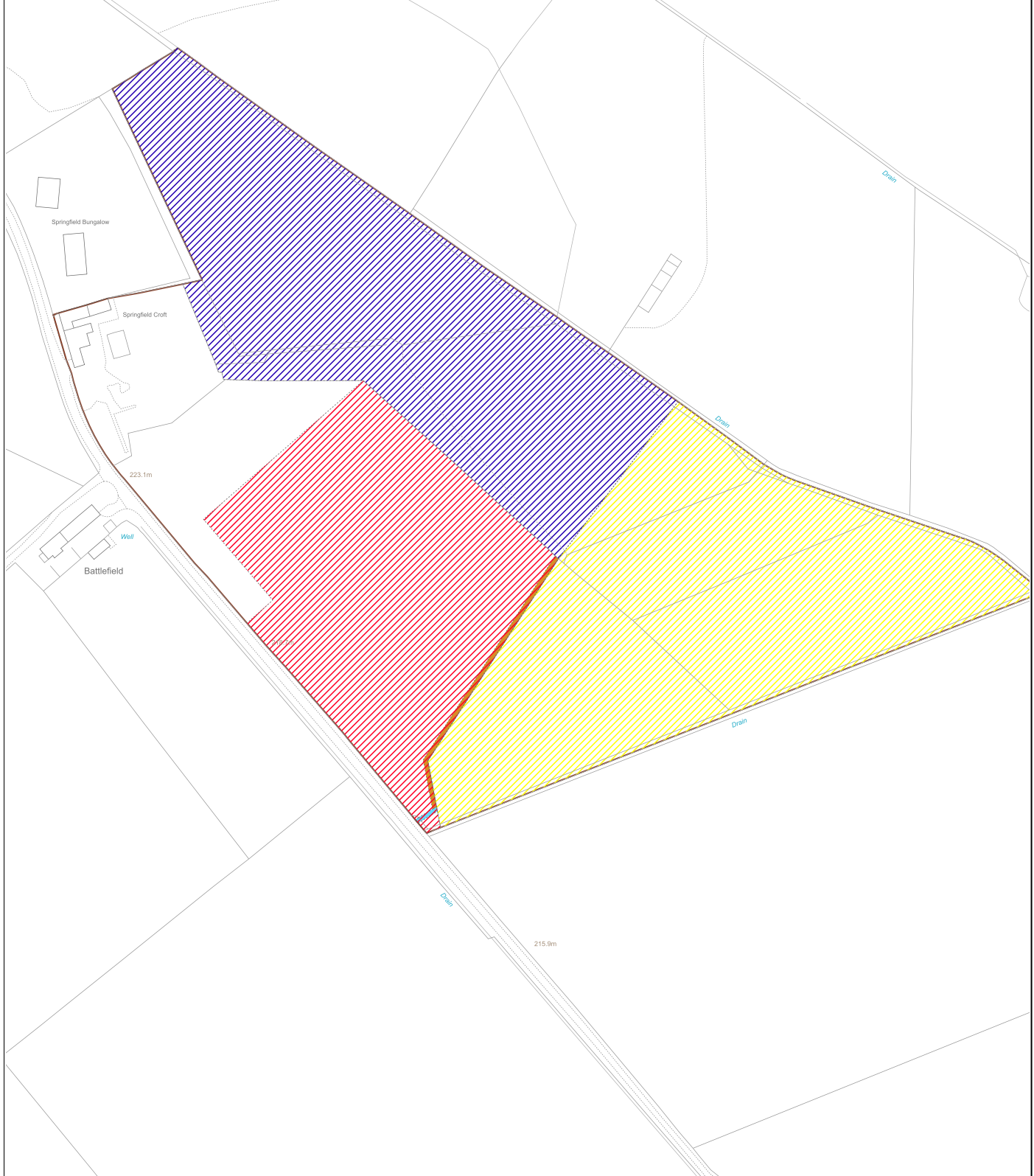


	Version date	Supplementary Plan to Title
	23/03/2022	BNF4154-1


	BRITISH NATIONAL GRID EASTING/NORTHING	
	357524, 853880	

357524, 853880	Survey Scale	Print Scale
	1:2500	1:2500 @ A4

CROWN COPYRIGHT © This copy has been produced on 31/03/2022 with the authority of Ordnance Survey under Section 47 of the Copyright and Patents Act 1988. Unless there is a relevant exception to copyright, the copy must not be copied without prior permission of the copyright owner. OS Licence no 100041182.
This extract may contain Ordnance Survey features captured at other scales.





	Version date	TITLE NUMBER
	23/03/2022	BNF4154

	BRITISH NATIONAL GRID EASTING/NORTHING	
	357524, 853880	

357524, 853880	Survey Scale	Print Scale
	1:2500	1:2500 @ A4

CROWN COPYRIGHT © This copy has been produced on 31/03/2022 with the authority of Ordnance Survey under Section 47 of the Copyright and Patents Act 1988. Unless there is a relevant exception to copyright, the copy must not be copied without prior permission of the copyright owner. OS Licence no 100041182.
This extract may contain Ordnance Survey features captured at other scales.

