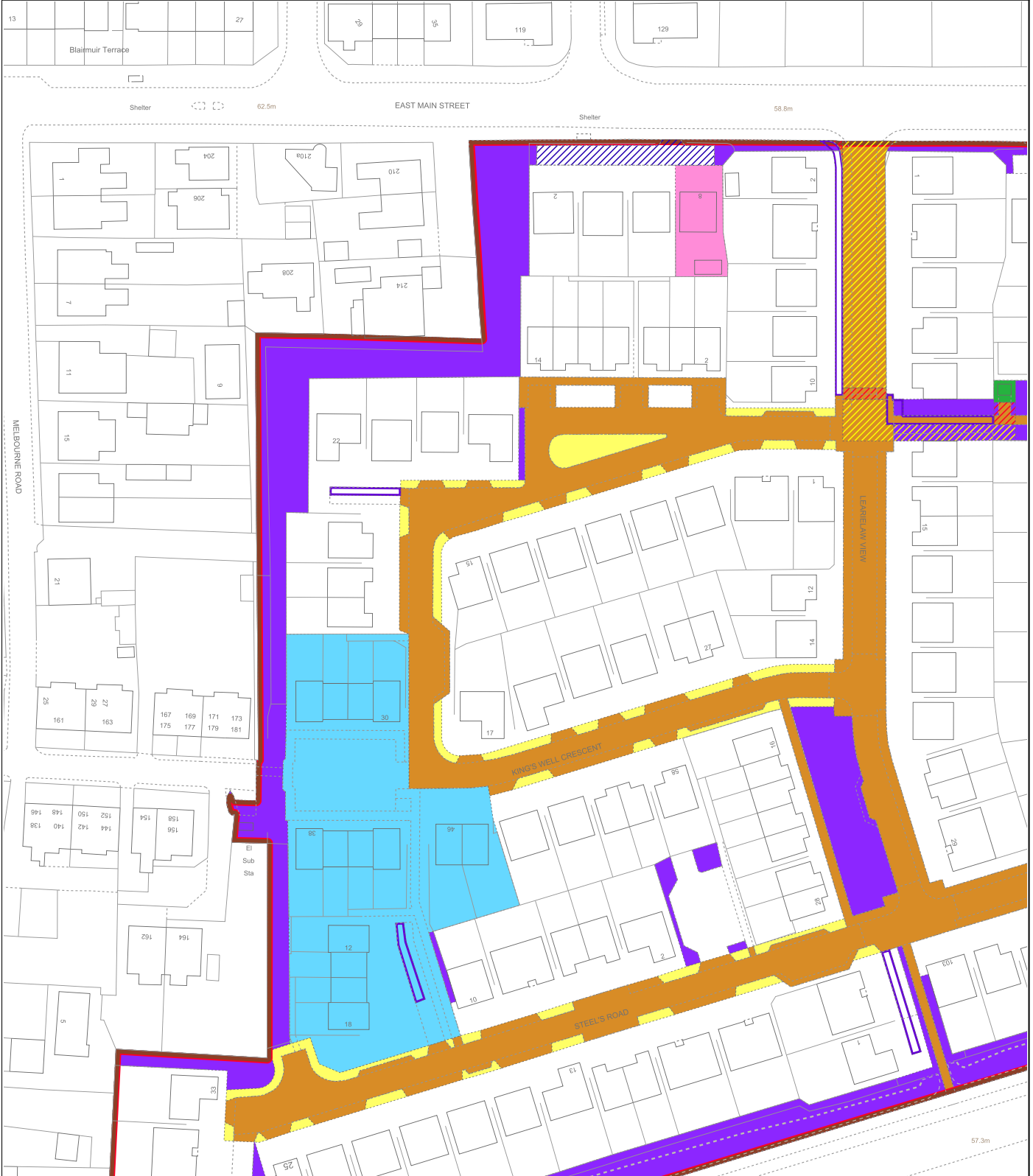
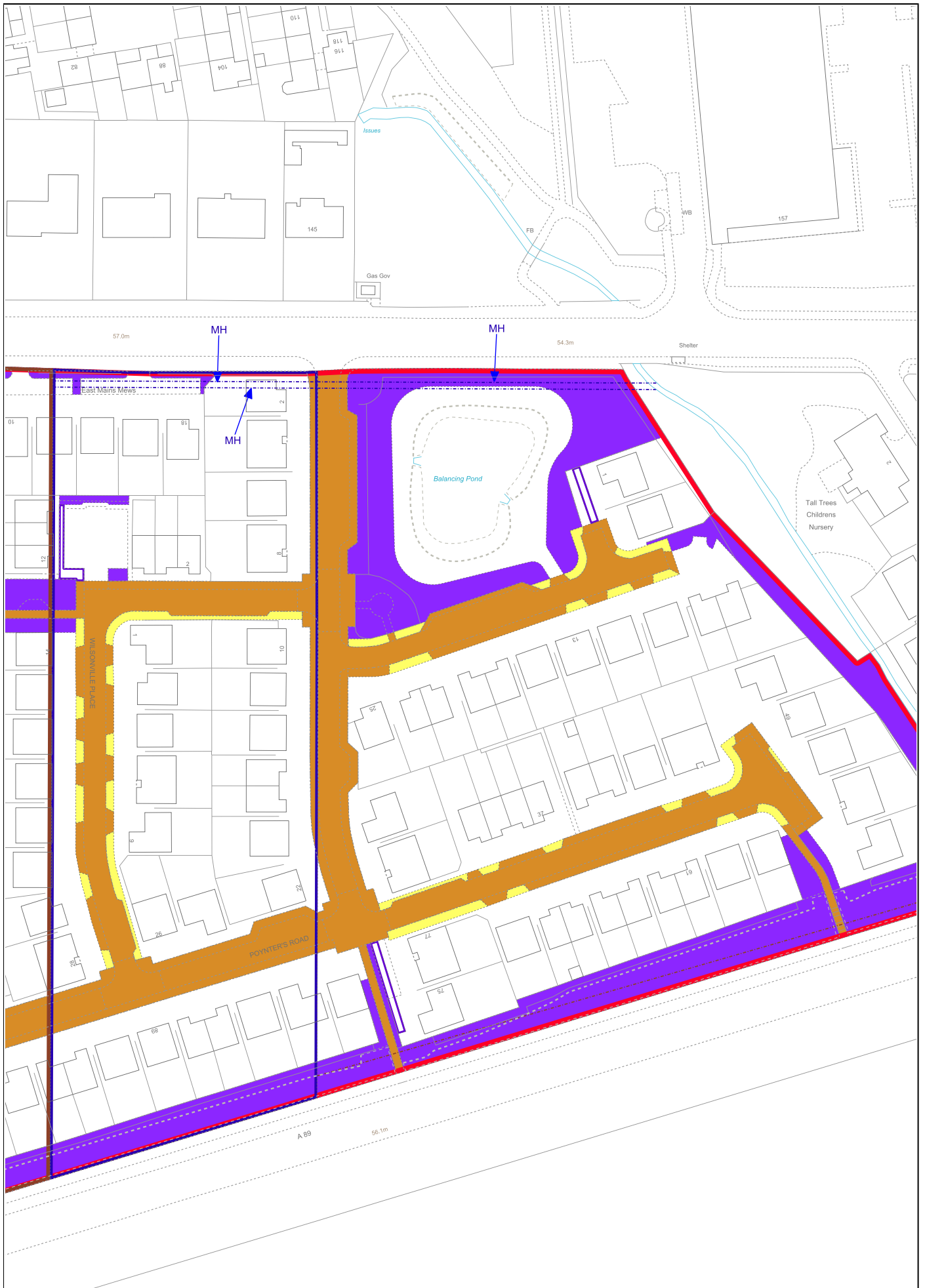
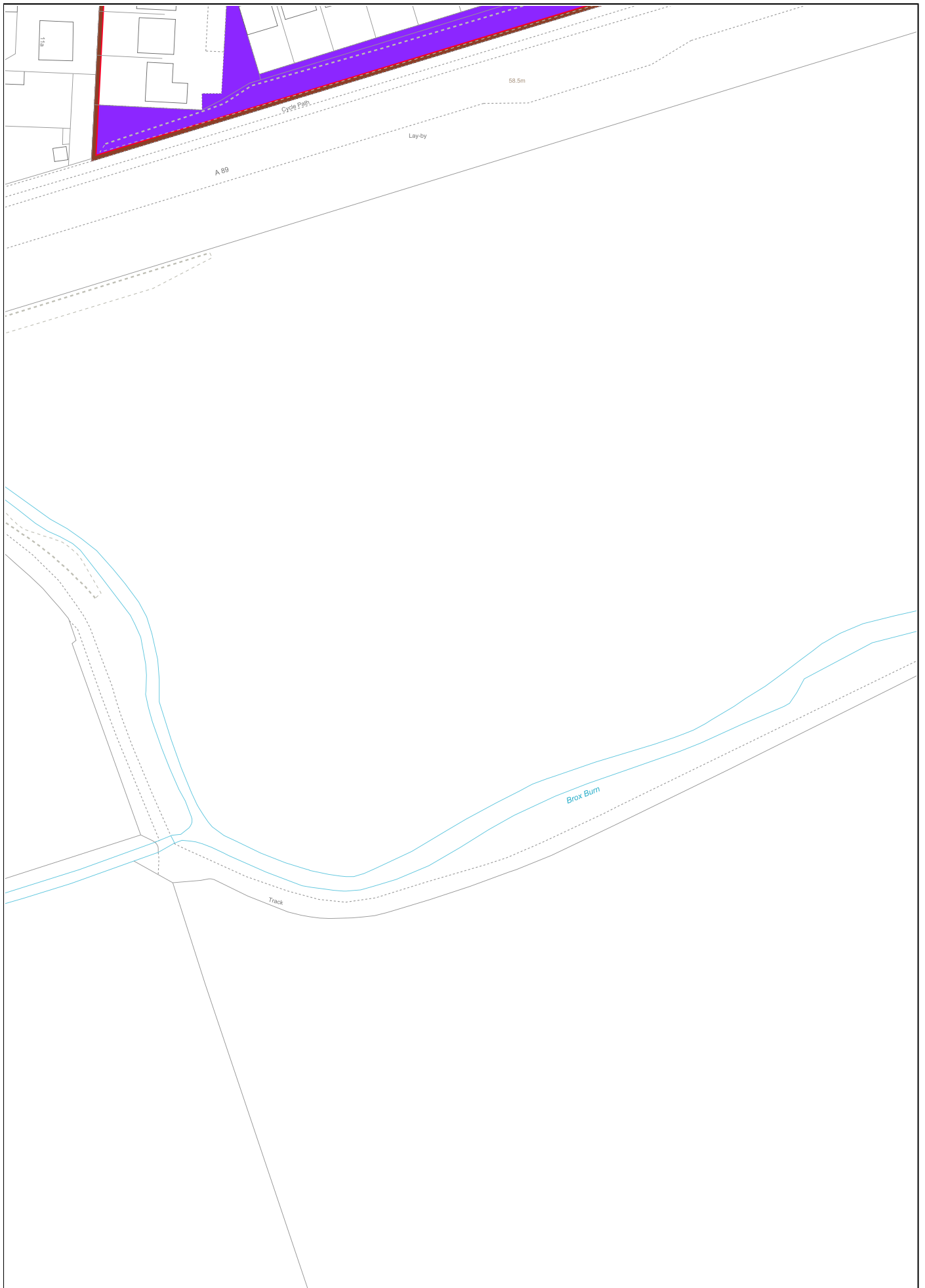



CROWN COPYRIGHT © This copy has been produced on 08/02/2023 with the authority of Ordnance Survey under Section 47 of the Copyright and Patents Act 1988. Unless there is a relevant exception to copyright, the copy must not be copied without prior permission of the copyright owner. OS Licence no 100041182.
This extract may contain Ordnance Survey features captured at other scales.

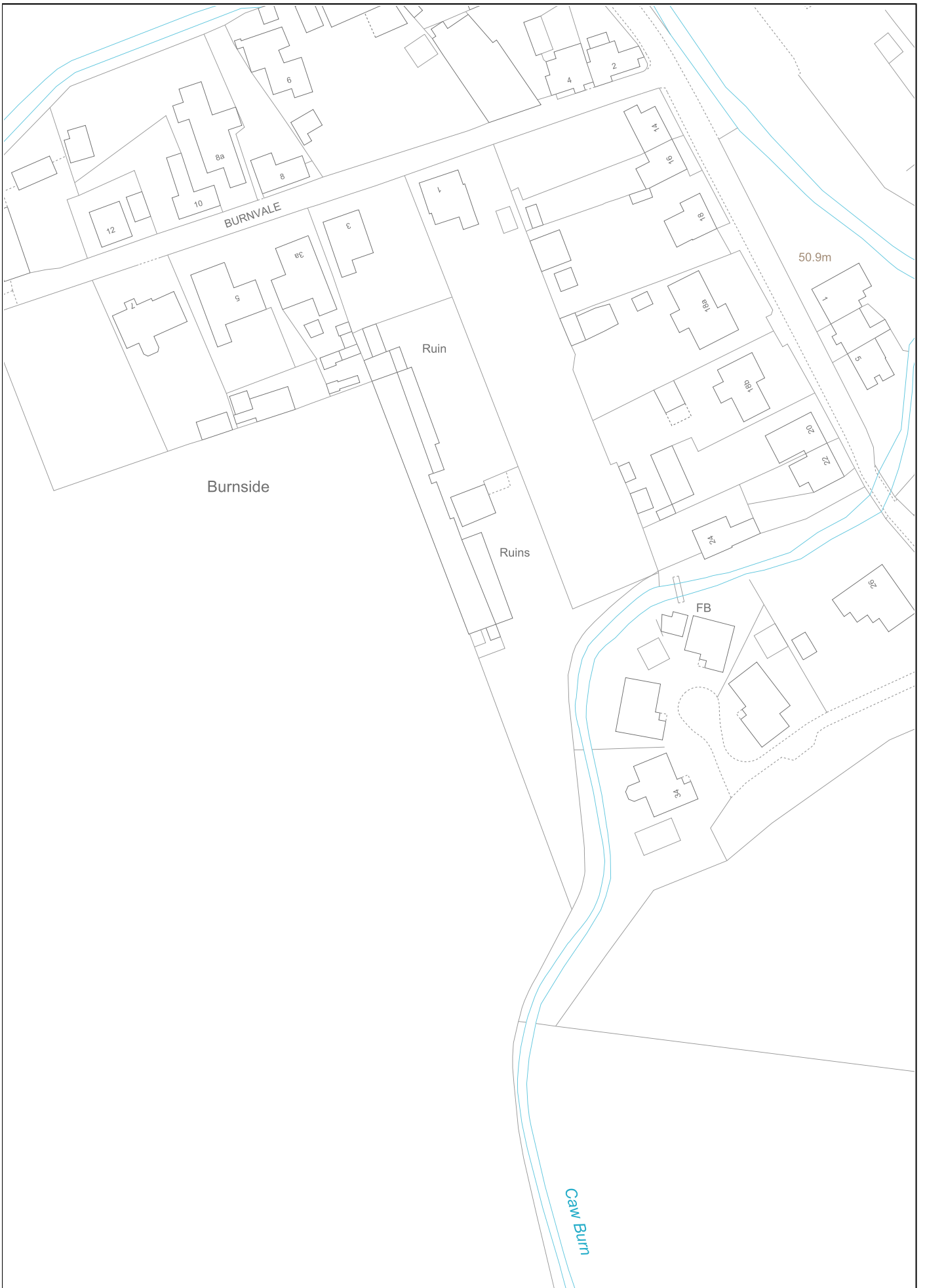














 LAND REGISTER OF SCOTLAND	Version date	TITLE NUMBER	
	08/02/2023	WLN56931	
 BRITISH NATIONAL GRID EASTING/NORTHING	50m		
	308809, 672193	Survey Scale 1:1250	Print Scale 1:1250 @ A2
<small>CROWN COPYRIGHT © This copy has been produced on 08/02/2023 with the authority of Ordnance Survey under Section 47 of the Copyright and Patents Act 1988. Unless there is a relevant exception to copyright, the copy must not be copied without prior permission of the copyright owner. OS Licence no 100041182. This extract may contain Ordnance Survey features captured at other scales.</small>			

