



LAND REGISTER  
OF SCOTLAND

Officer's ID / Date

4817  
5/1/2006

TITLE NUMBER

**GLA178452**



ORDNANCE SURVEY  
NATIONAL GRID REFERENCE

70m

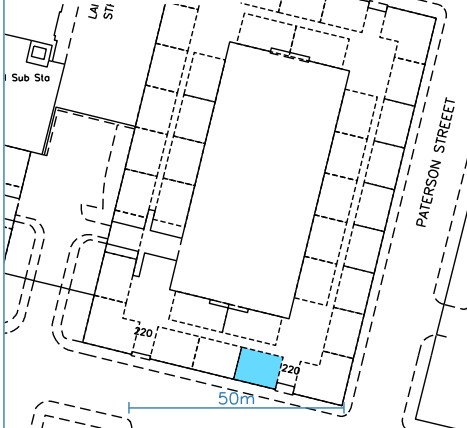
NS5864SW NS5864NW

Survey Scale

1/1250

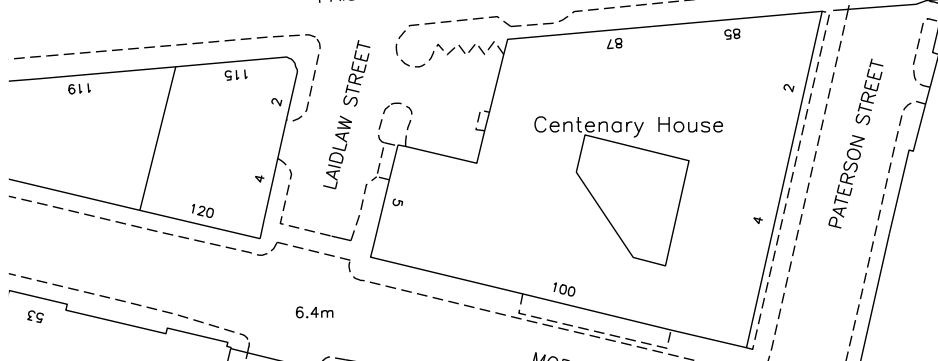
CROWN COPYRIGHT © - This copy has been produced from the ROS Digital Mapping System on 05/06/2021 with the authority of Ordnance Survey under Section 47 of the Copyright, Designs and Patents Act 1988. Unless there is a relevant exception to copyright, the copy must not be copied without the prior permission of the copyright owner. OS Licence no 100041182.

SECOND FLOOR



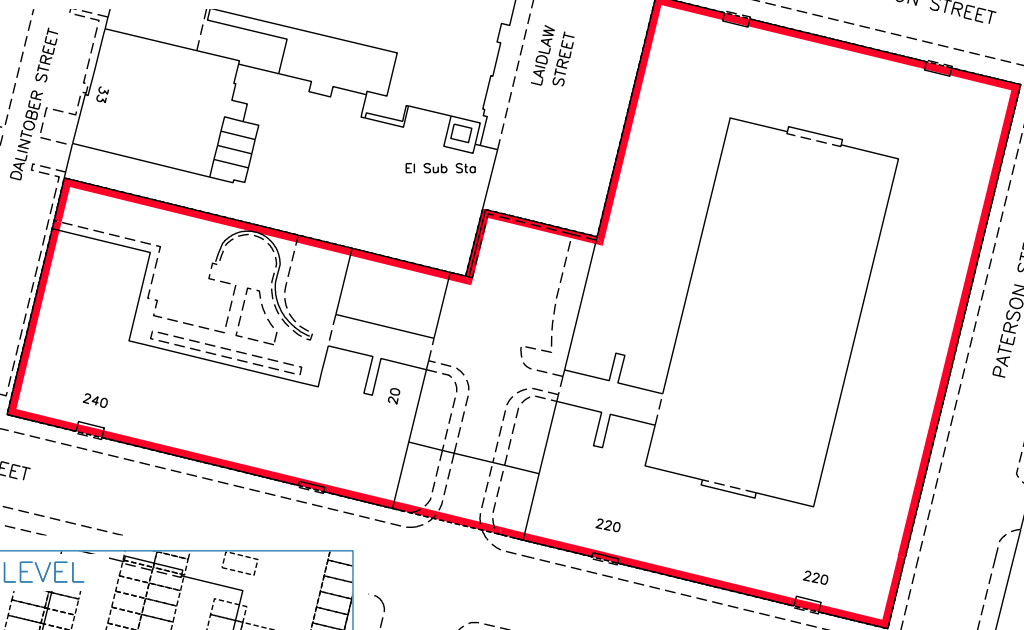
SEE SUPPLEMENTARY PLAN(S)

PAISLEY ROAD



MORRISON STREET

34 to 44



E1 Sub Sta

WALLACE STREET

BASEMENT LEVEL



Warehouse

E1 Sub Sta



LAND REGISTER  
OF SCOTLAND

Officer's ID / Date

2565  
20/12/2006

Supplementary Plan to Title

**GLA178452-1**



ORDNANCE SURVEY  
NATIONAL GRID REFERENCE

70m

NS5764SE NS5864SW NS5764NE NS5864NW

Survey Scale

1/1250

CROWN COPYRIGHT © - This copy has been produced from the ROS Digital Mapping System on 05/06/2021 with the authority of Ordnance Survey under Section 47 of the Copyright, Designs and Patents Act 1988. Unless there is a relevant exception to copyright, the copy must not be copied without the prior permission of the copyright owner. OS Licence no 100041182.

