

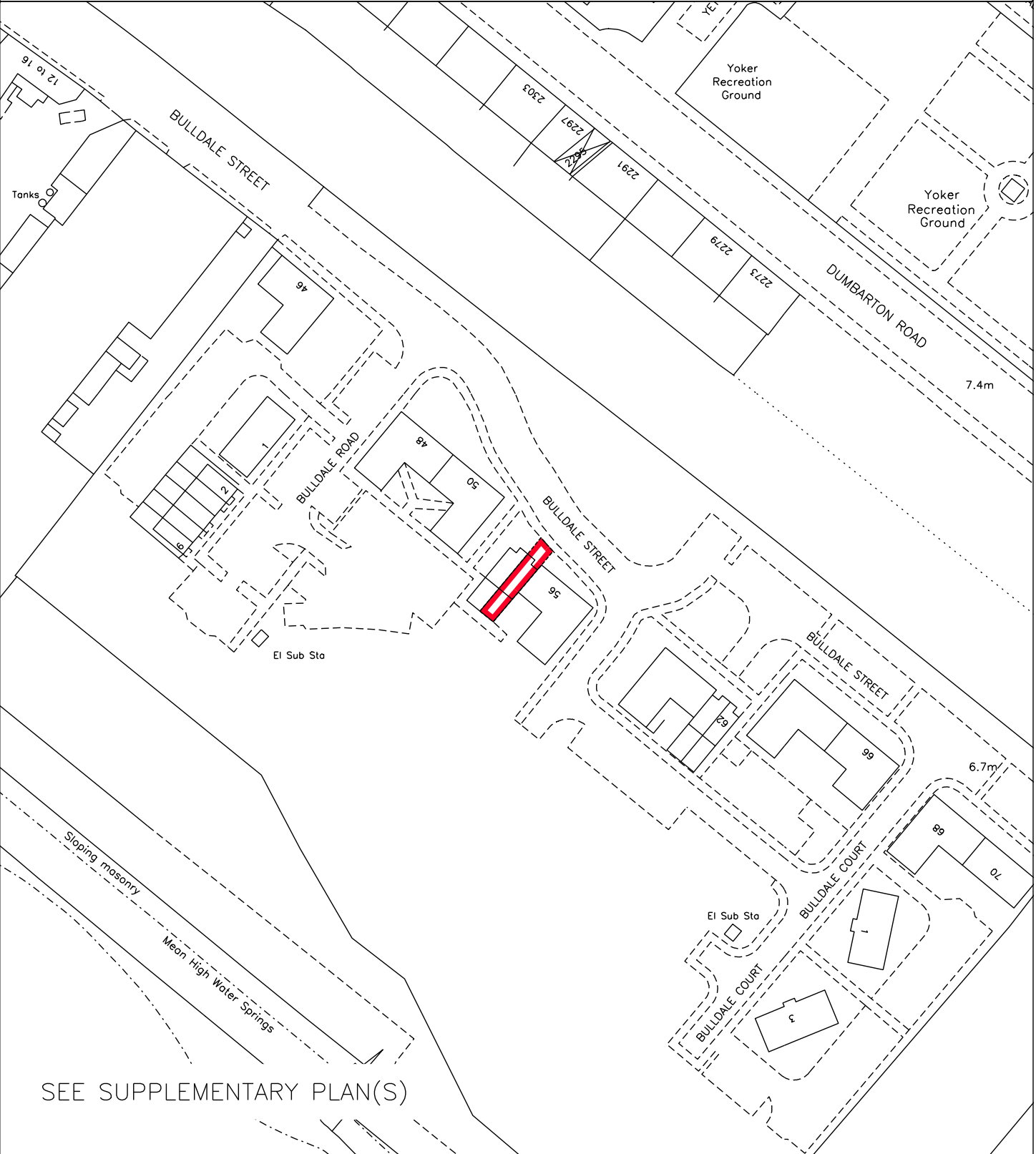
 LAND REGISTER OF SCOTLAND	Officer's ID / Date	TITLE NUMBER
	4535 11/3/2003	GLA117114
	ORDNANCE SURVEY NATIONAL GRID REFERENCE	70m 
NS5168SW NS5168SE NS5168NW NS5168NE		Survey Scale
		1/1250
CROWN COPYRIGHT © – This copy has been produced from the ROS Digital Mapping System on 30/03/2008 and was made with the authority of Ordnance Survey pursuant to Section 47 of the Copyright, Designs and Patents Act 1988. Unless that act provides a relevant exception to copyright, the copy must not be copied without the prior permission of the copyright owner.		



SEE SUPPLEMENTARY PLAN(S)