

83

LAND REGISTER
OF SCOTLAND

14

Compass rose

Version date

20/07/2022

Supplementary Plan to Title

AYR129363-3

BRITISH NATIONAL GRID
EASTING/NORTHING

229865, 644426

Survey Scale

1:1250




Print Scale

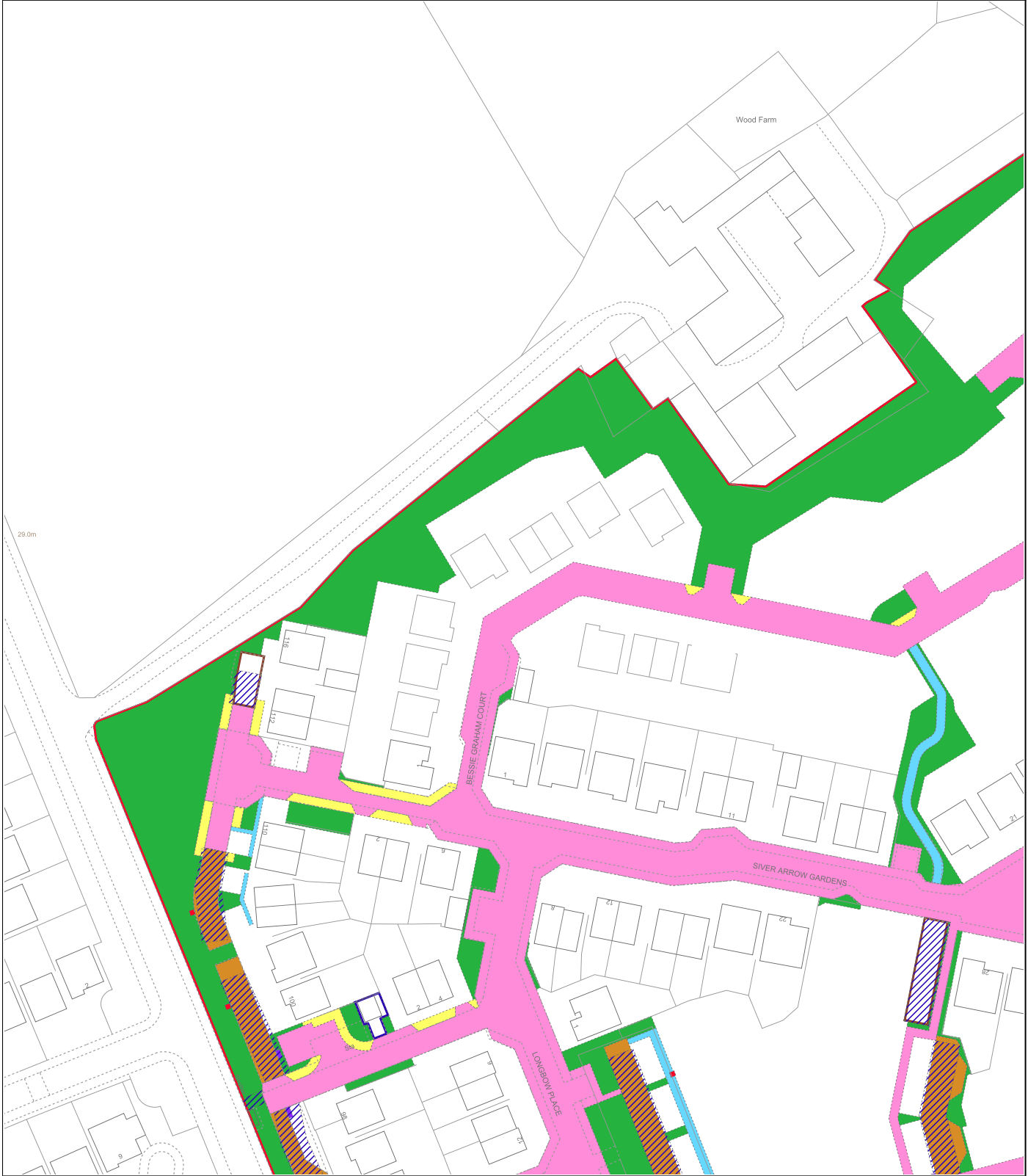
1:1250 @ A2

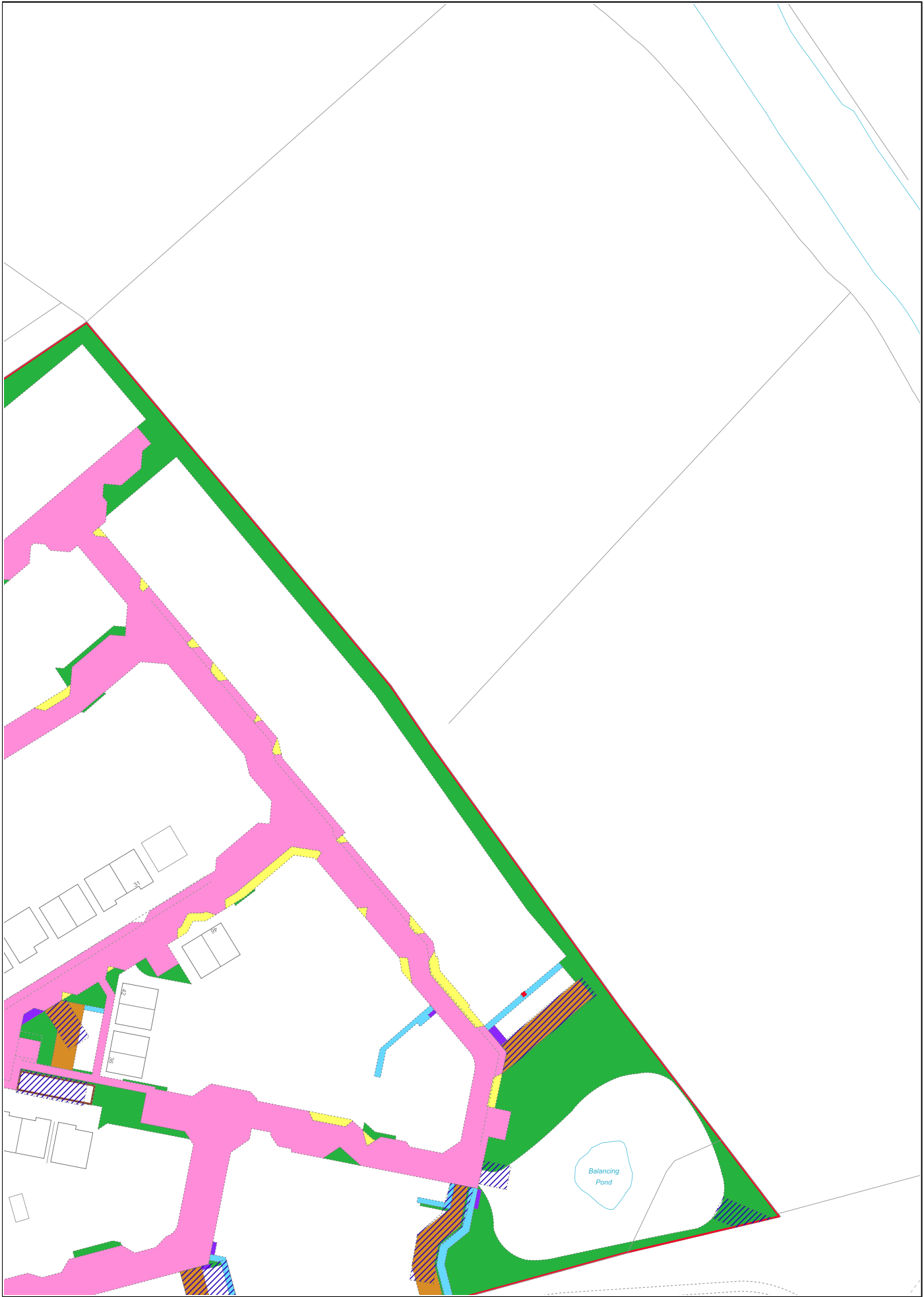
CROWN COPYRIGHT © This copy has been produced on 20/07/2022 with the authority of Ordnance Survey under Section 47 of the Copyright and Patents Act 1988. Unless there is a relevant exception to copyright, the copy must not be copied without prior permission of the copyright owner. OS Licence no 100041182.

This extract may contain Ordnance Survey features captured at other scales.

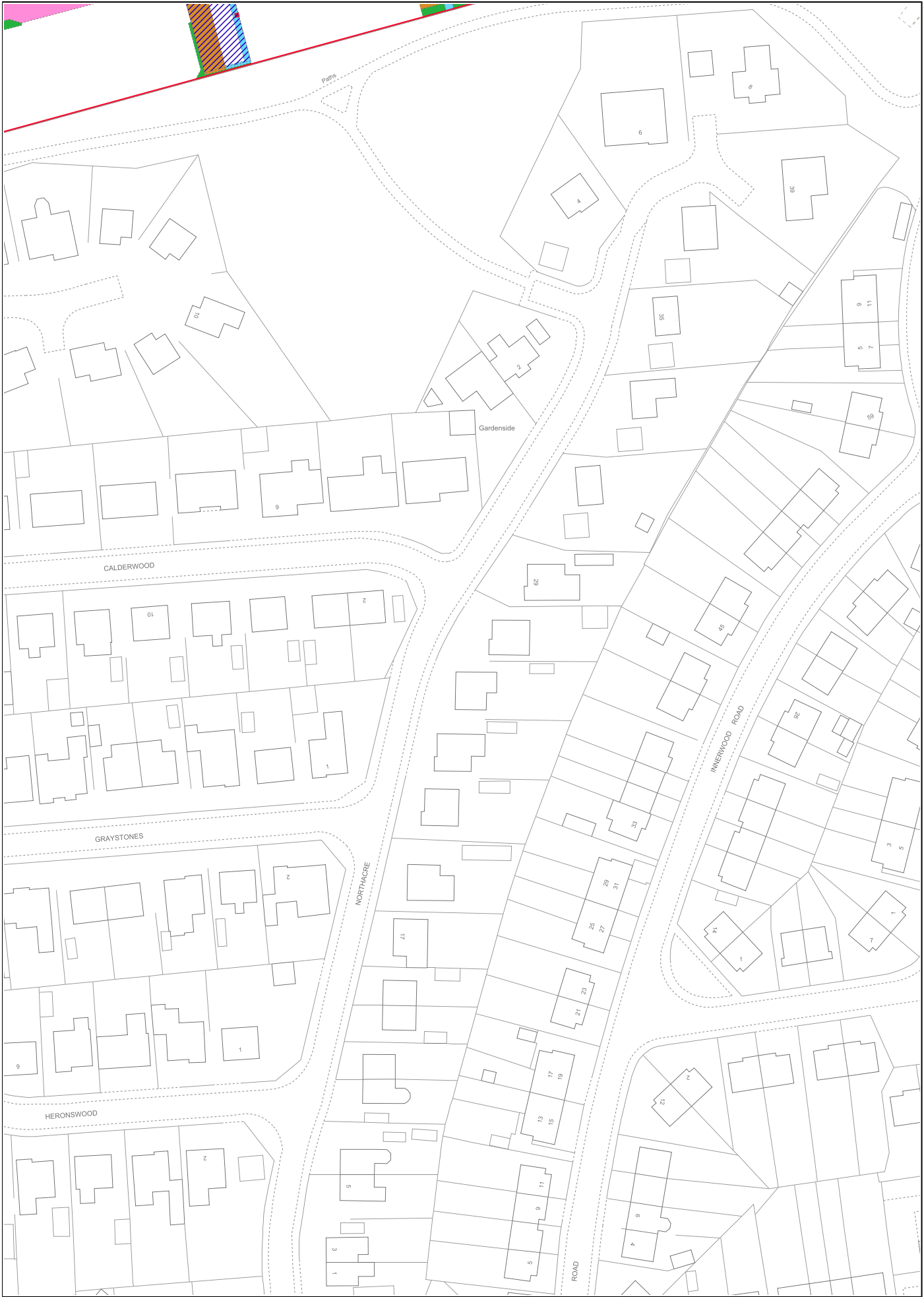




	Version date	Supplementary Plan to Title	
	20/07/2022	AYR129363-3	
	BRITISH NATIONAL GRID EASTING/NORTHING		
229865, 644426		Survey Scale	Print Scale
		1:1250	1:1250 @ A4
<small>CROWN COPYRIGHT © This copy has been produced on 20/07/2022 with the authority of Ordnance Survey under Section 47 of the Copyright and Patents Act 1988. Unless there is a relevant exception to copyright, the copy must not be copied without prior permission of the copyright owner. OS Licence no 100041182. This extract may contain Ordnance Survey features captured at other scales.</small>			

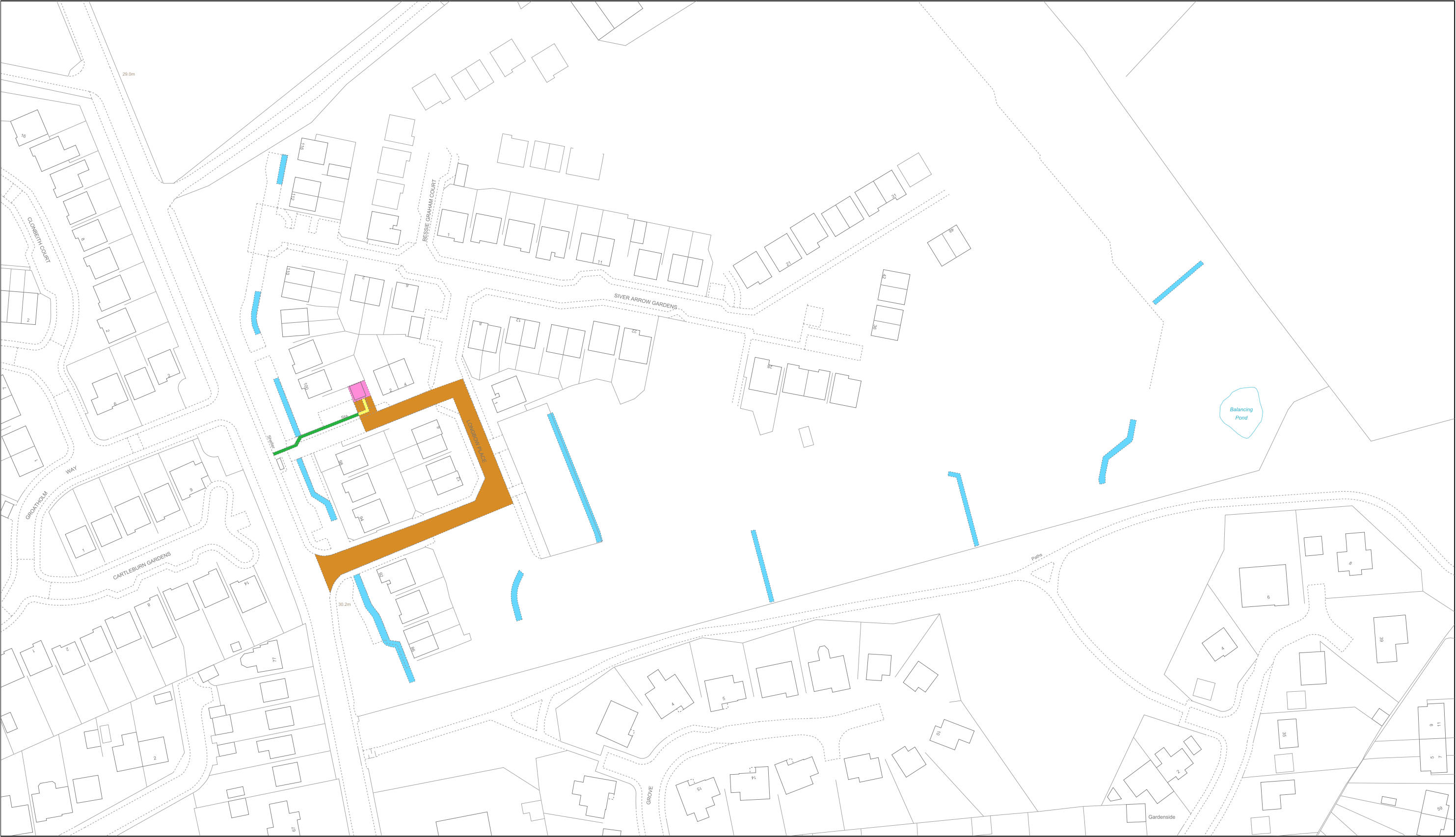







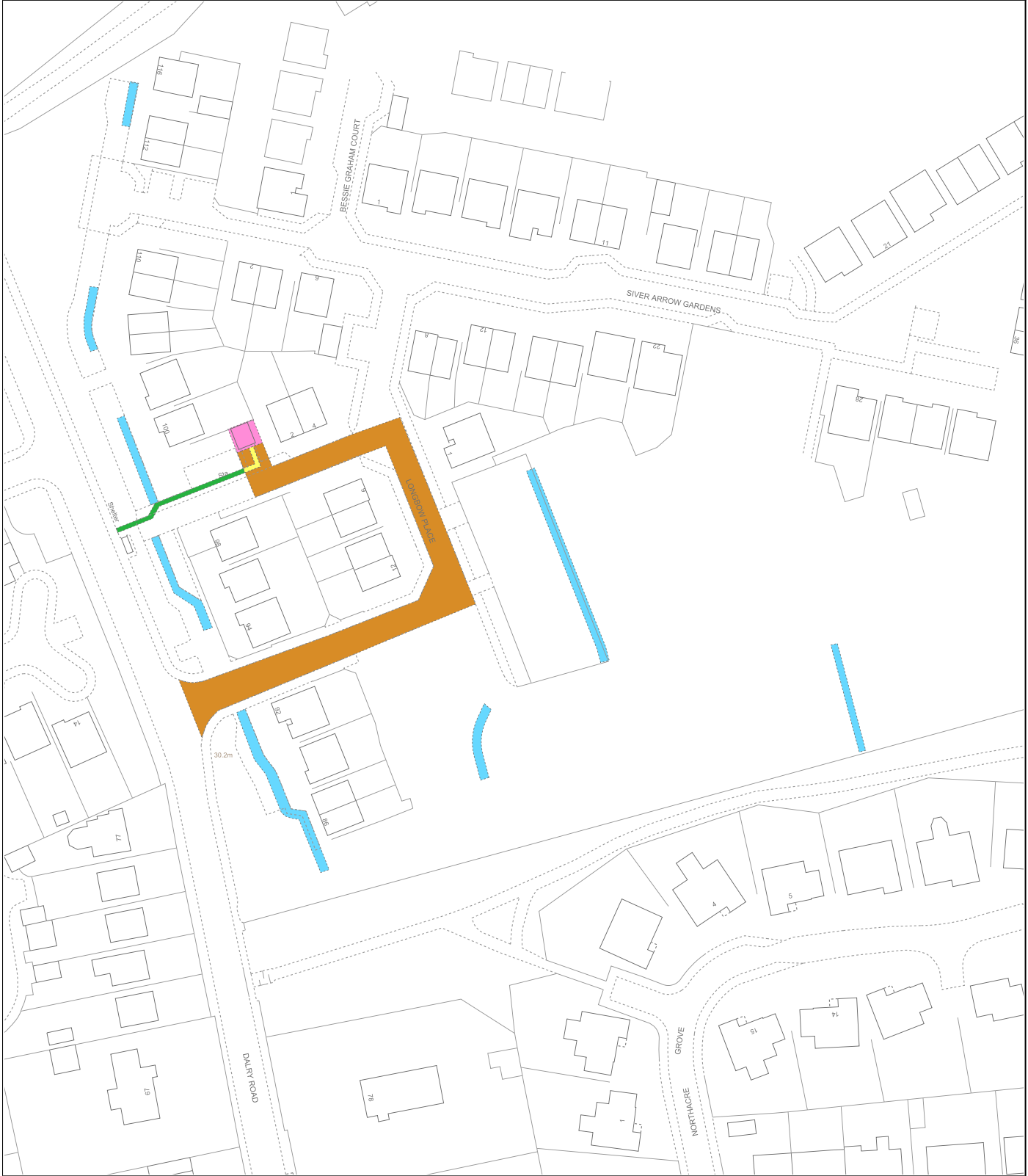


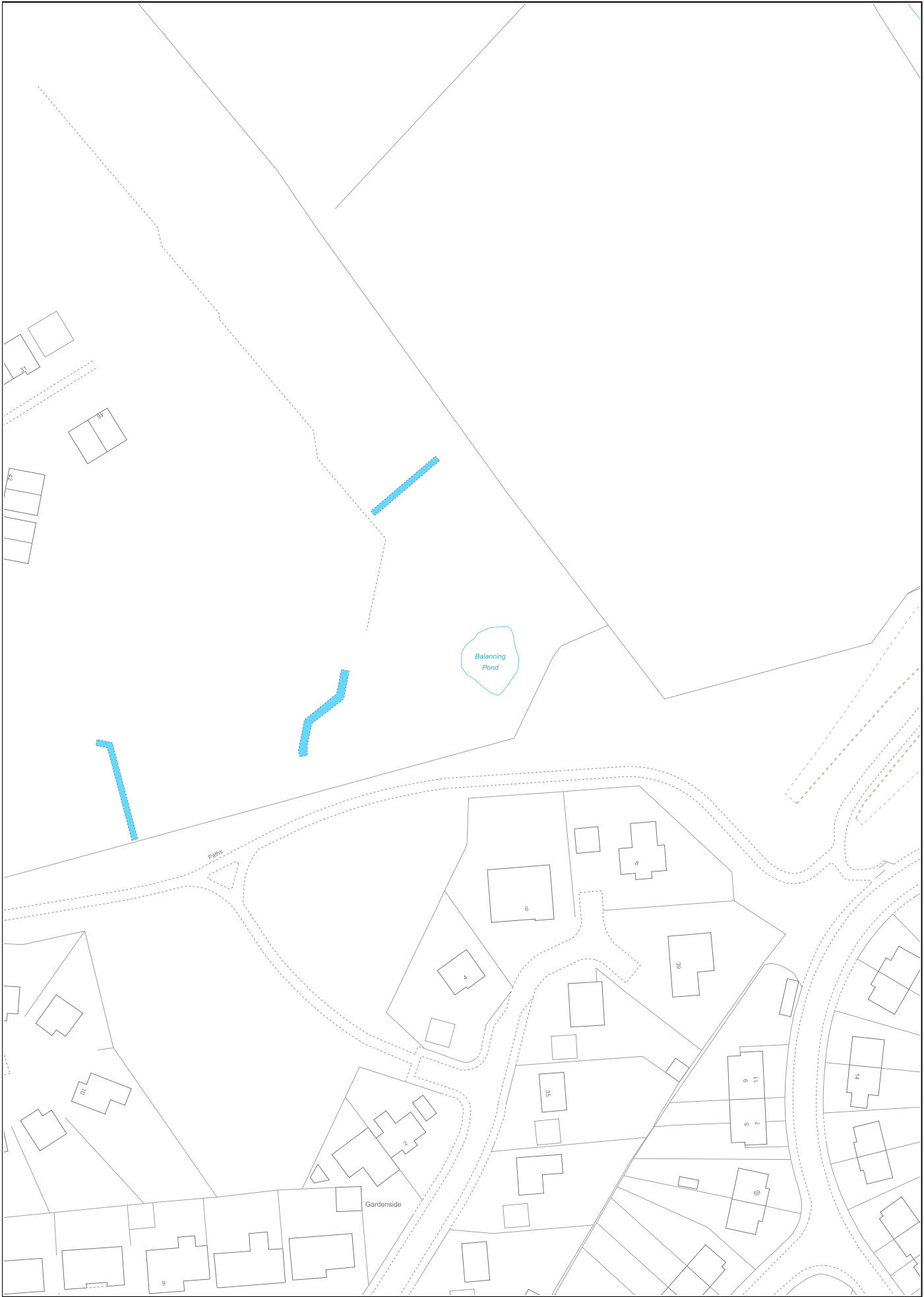


 LAND REGISTER OF SCOTLAND	Version date	Supplementary Plan to Title	
	20/07/2022	AYR129363-2	
	BRITISH NATIONAL GRID EASTING/NORTHING	<div><div></div>50m</div>	
	229865, 644426	Survey Scale	Print Scale
		1:1250	1:1250 @ A3
CROWN COPYRIGHT © This copy has been produced on 20/07/2022 with the authority of Ordnance Survey under Section 47 of the Copyright and Patents Act 1988. Unless there is a relevant exception to copyright, the copy must not be copied without prior permission of the copyright owner. OS Licence no 100041182. This extract may contain Ordnance Survey features captured at other scales.			



 LAND REGISTER OF SCOTLAND	Version date	Supplementary Plan to Title	
	20/07/2022	AYR129363-2	
	BRITISH NATIONAL GRID EASTING/NORTHING		
229865, 644426		Survey Scale	Print Scale
		1:1250	1:1250 @ A4
CROWN COPYRIGHT © This copy has been produced on 20/07/2022 with the authority of Ordnance Survey under Section 47 of the Copyright and Patents Act 1988. Unless there is a relevant exception to copyright, the copy must not be copied without prior permission of the copyright owner. OS Licence no 100041182. This extract may contain Ordnance Survey features captured at other scales.			





83

LAND REGISTER
OF SCOTLAND

BR

BRITISH NATIONAL GRID
EASTING/NORTHING

Version date

20/07/2022

Supplementary Plan to Title

AYR129363-1

229865, 644426

Survey Scale

1:1250

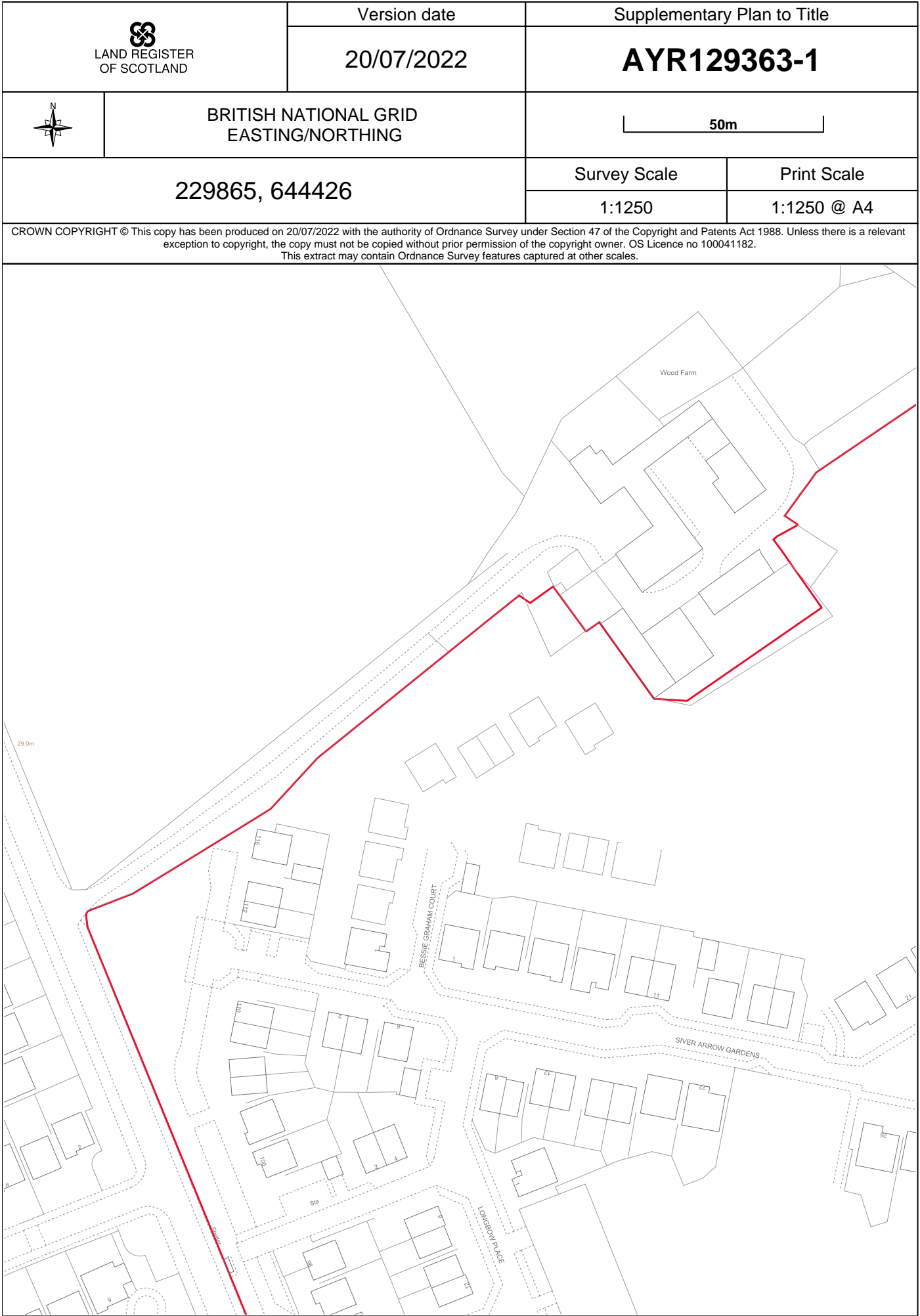
Print Scale

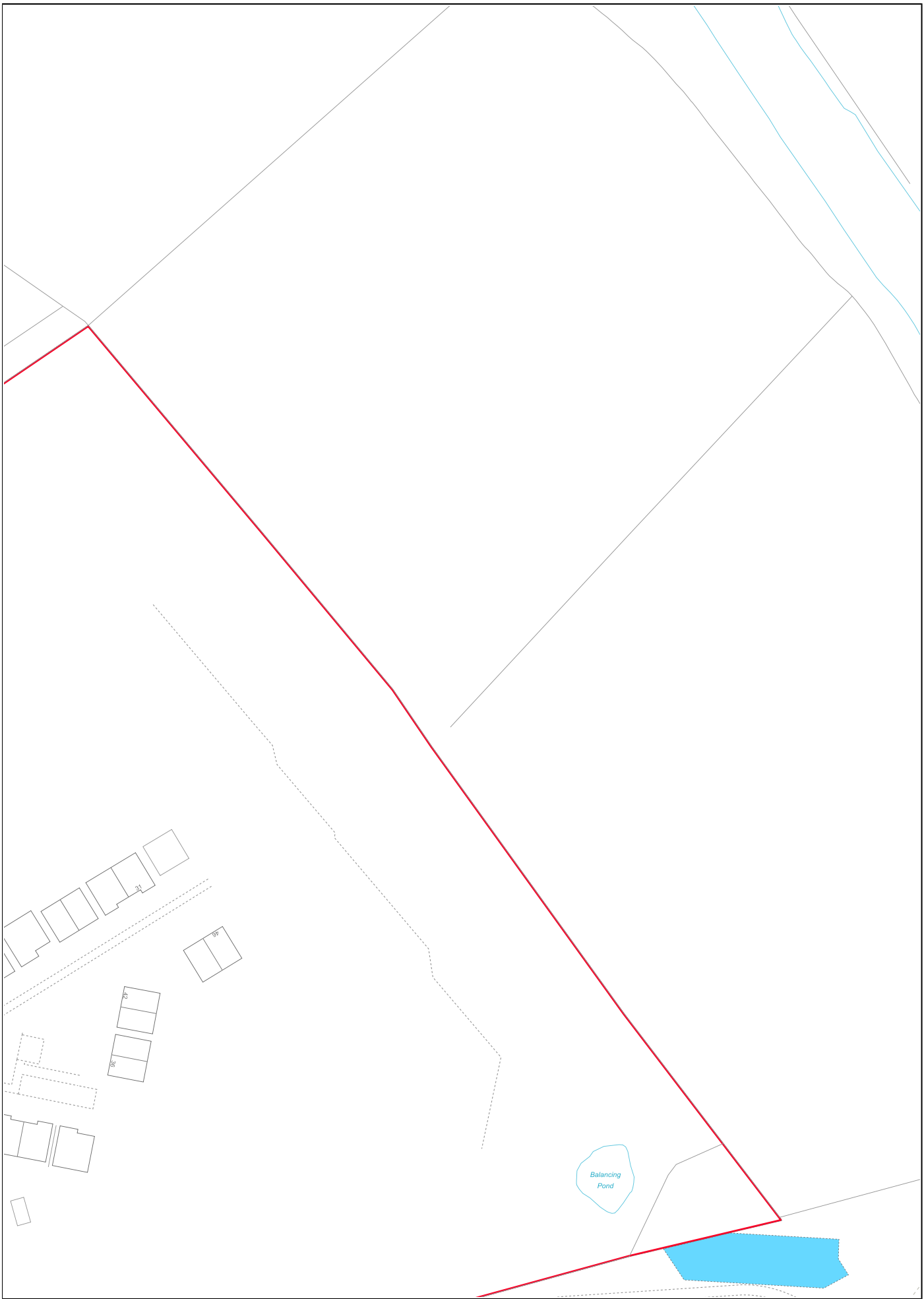
1:1250 @ A2

CROWN COPYRIGHT © This copy has been produced on 20/07/2022 with the authority of Ordnance Survey under Section 47 of the Copyright and Patents Act 1988. Unless there is a relevant exception to copyright, the copy must not be copied without prior permission of the copyright owner. OS Licence no 100041182.

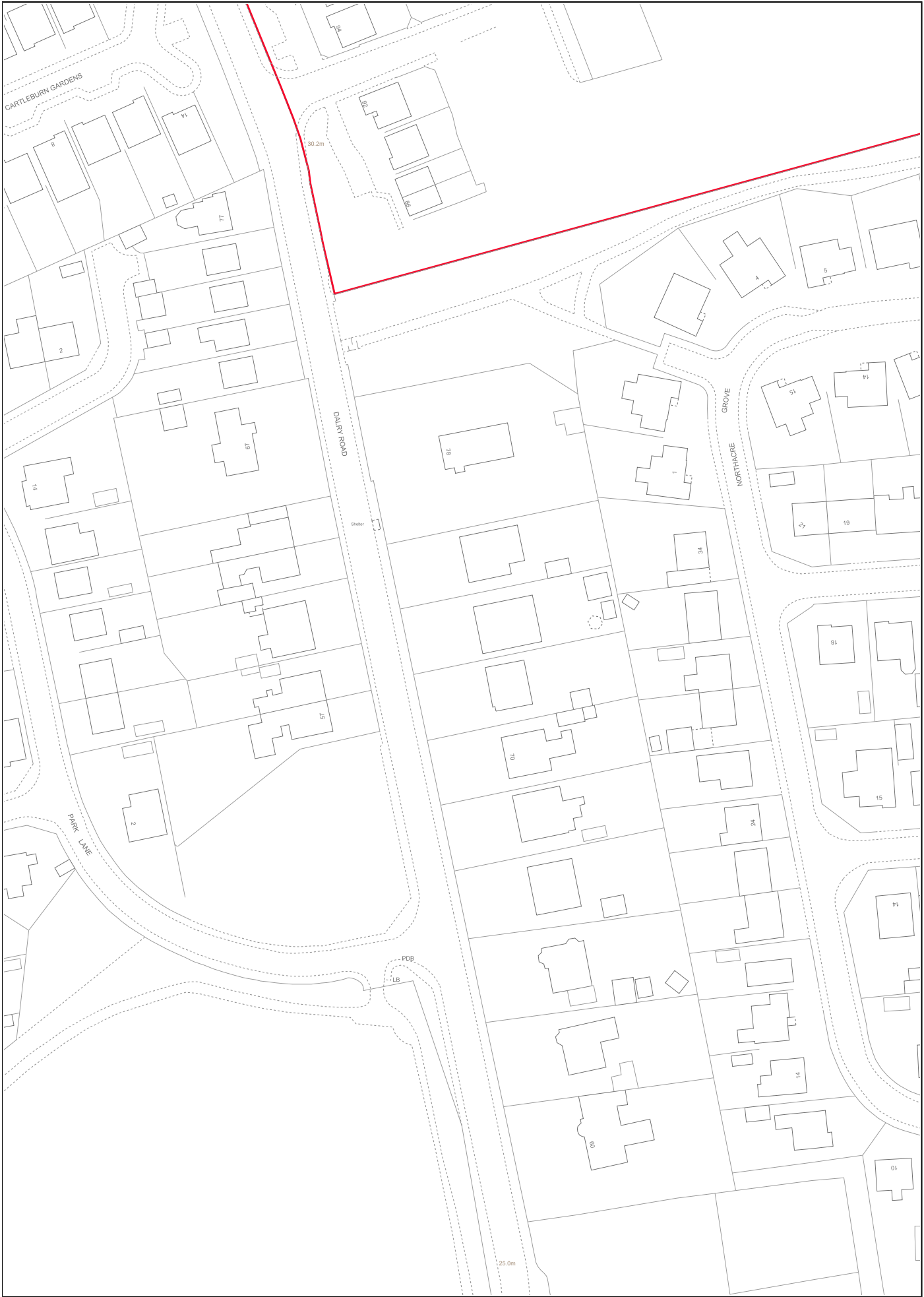
This extract may contain Ordnance Survey features captured at other scales.

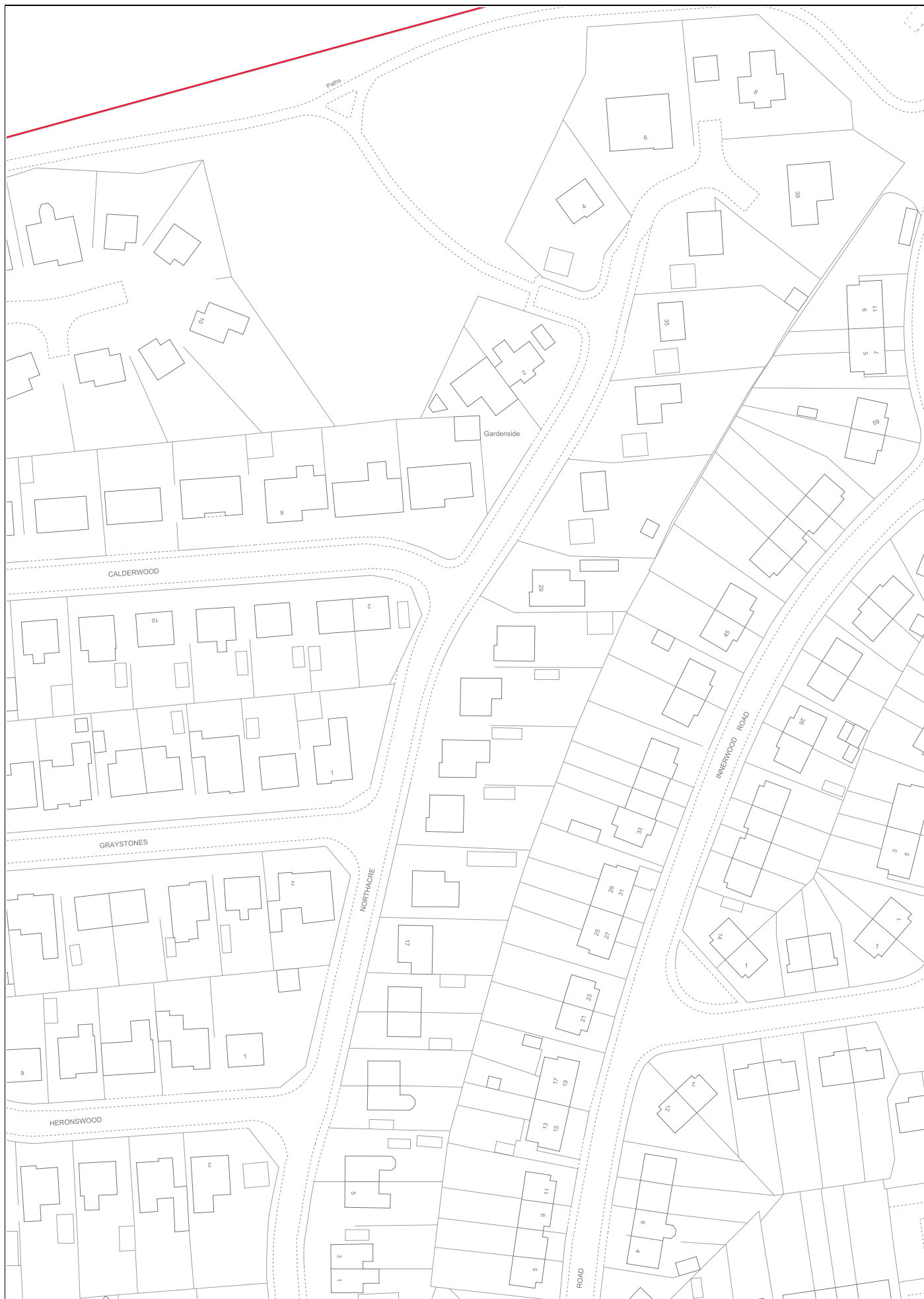
A detailed cadastral map of a residential area. A large plot is outlined in red, starting from a road on the left, going north, then east, then south, and finally west back to the road. The plot contains several buildings and a 'Track' area. To the left of the red plot is a residential area with streets like Auchemist Place, Carrleburn Gardens, and Siver Arrow Gardens. To the right is another residential area with streets like Viaduct Circle and Northcliffe. A blue-outlined area is visible near the bottom right, adjacent to a road. The map includes various labels for streets, buildings, and other features.
















	Version date	TITLE NUMBER	
	20/07/2022	AYR129363	
	BRITISH NATIONAL GRID EASTING/NORTHING		
229865, 644426		Survey Scale	Print Scale
		1:1250	1:1250 @ A4
<small>CROWN COPYRIGHT © This copy has been produced on 20/07/2022 with the authority of Ordnance Survey under Section 47 of the Copyright and Patents Act 1988. Unless there is a relevant exception to copyright, the copy must not be copied without prior permission of the copyright owner. OS Licence no 100041182. This extract may contain Ordnance Survey features captured at other scales.</small>			

