



Officer's ID / Date

6820  
19/10/2020

TITLE NUMBER

**MID210808**



ORDNANCE SURVEY  
NATIONAL GRID REFERENCE

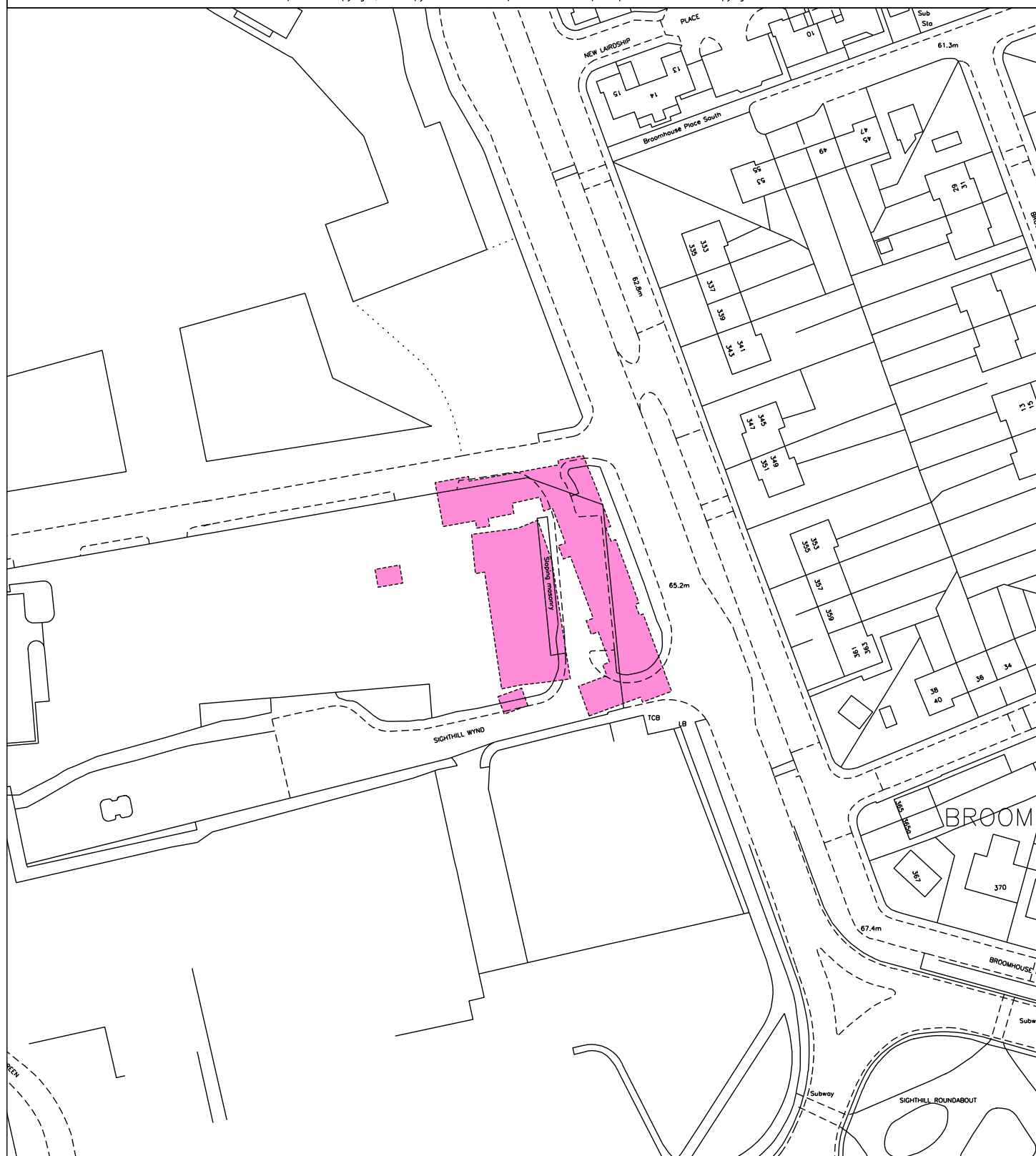
70m

**NT1970NE NT2070NW NT1971SE NT2071SW**

Survey Scale

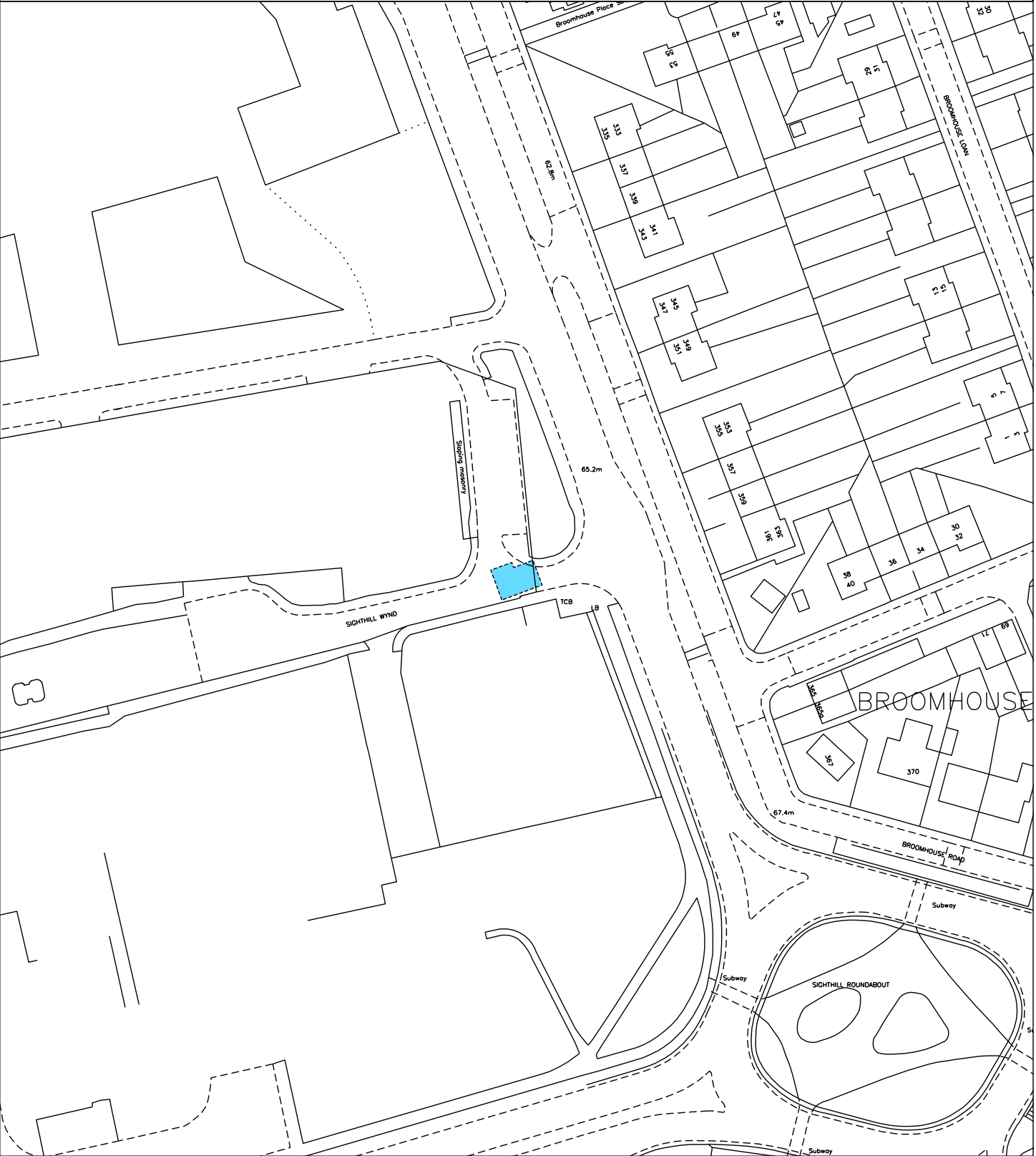
1/1250

CROWN COPYRIGHT © - This copy has been produced from the ROS Digital Mapping System on 20/01/2022 with the authority of Ordnance Survey under Section 47 of the Copyright, Designs and Patents Act 1988. Unless there is a relevant exception to copyright, the copy must not be copied without the prior permission of the copyright owner. OS Licence no 100041182.


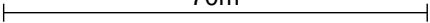


<div>LAND REGISTER OF SCOTLAND</div>	Officer's ID / Date	Supplementary Plan to Title
	6820 19/10/2020	<b>MID210808-1</b>
<div>ORDNANCE SURVEY NATIONAL GRID REFERENCE</div>	<div>70m</div>	
NT1970NE NT2070NW NT1971SE NT2071SW		Survey Scale
		1/1250

CROWN COPYRIGHT © – This copy has been produced from the ROS Digital Mapping System on 20/01/2022 with the authority of Ordnance Survey under Section 47 of the Copyright, Designs and Patents Act 1988. Unless there is a relevant exception to copyright, the copy must not be copied without the prior permission of the copyright owner. OS Licence no 100041182.





<div>LAND REGISTER OF SCOTLAND</div>	Officer's ID / Date	Supplementary Plan to Title
	3305 12/6/2020	<b>MID210808-2</b>
<div></div>	ORDNANCE SURVEY NATIONAL GRID REFERENCE	70m 
NT1970NE NT2070NW NT1971SE NT2071SW		Survey Scale 1/1250

CROWN COPYRIGHT © – This copy has been produced from the ROS Digital Mapping System on 20/01/2022 with the authority of Ordnance Survey under Section 47 of the Copyright, Designs and Patents Act 1988. Unless there is a relevant exception to copyright, the copy must not be copied without the prior permission of the copyright owner. OS Licence no 100041182.

