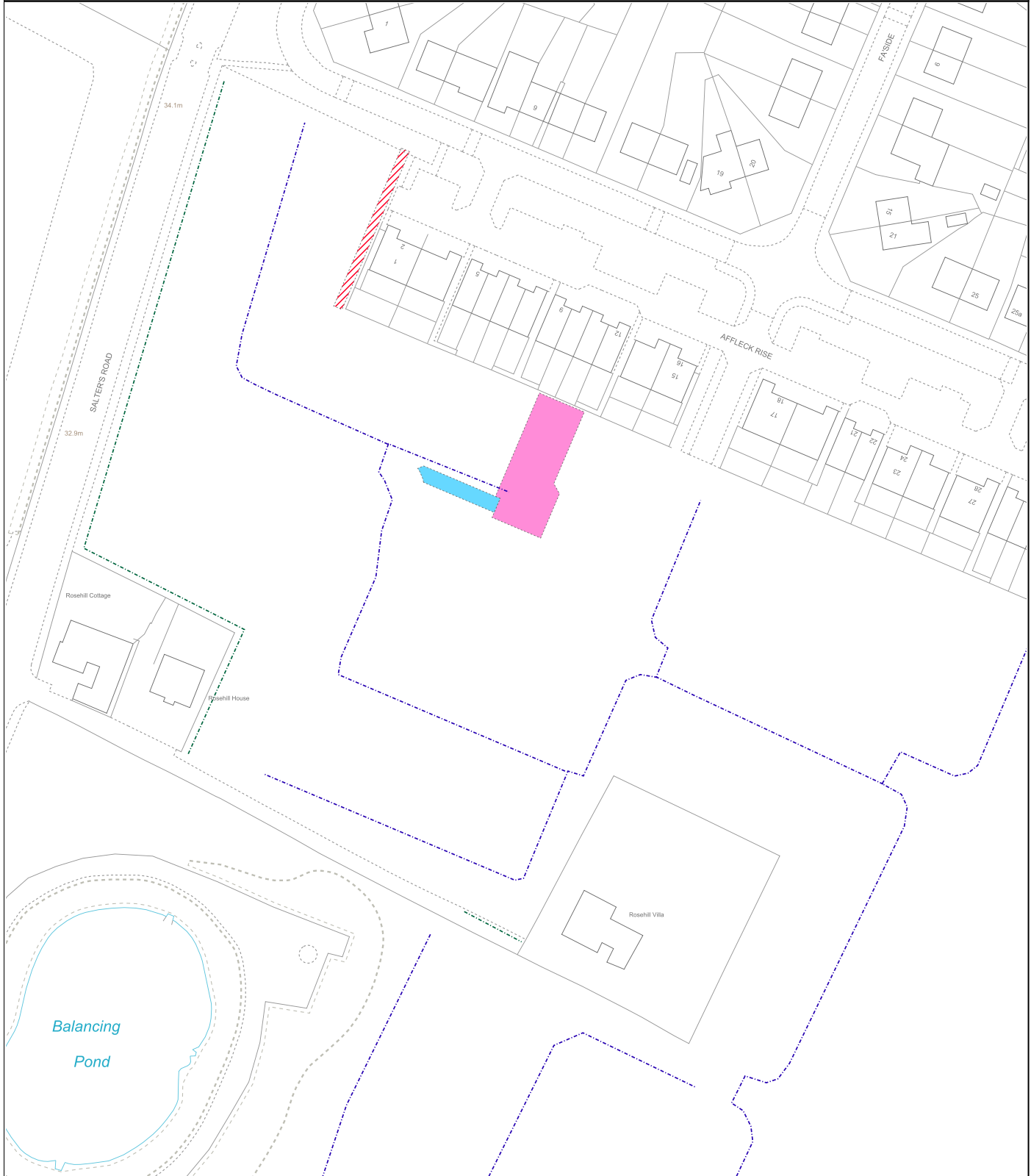
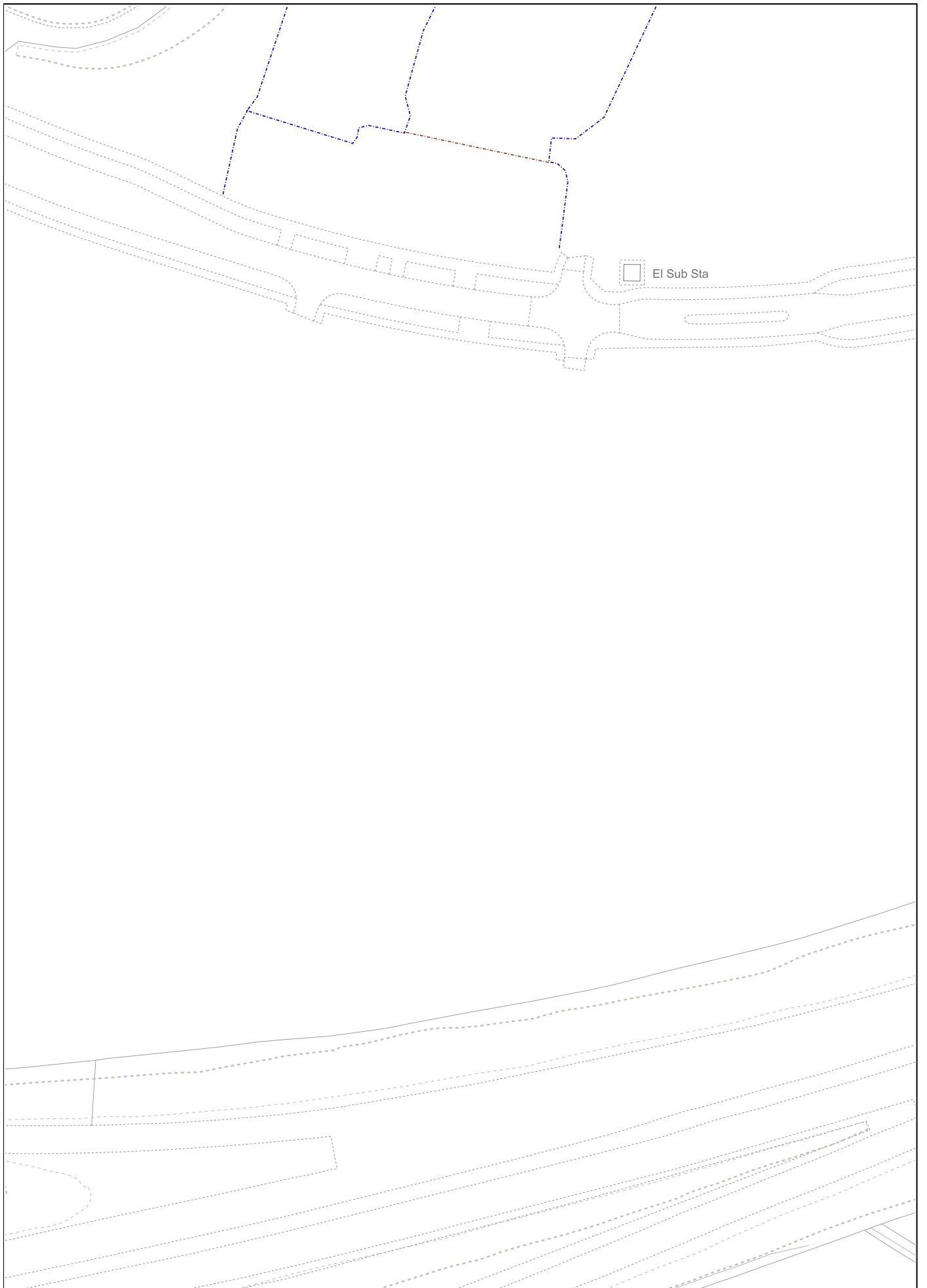
	Version date	TITLE NUMBER
	29/08/2023	MID241987


	BRITISH NATIONAL GRID EASTING/NORTHING				
	336549, 671614	<table border="1"> <tr> <td>Survey Scale</td> <td>Print Scale</td> </tr> <tr> <td>1:1250</td> <td>1:1250 @ A4</td> </tr> </table>	Survey Scale	Print Scale	1:1250
Survey Scale	Print Scale				
1:1250	1:1250 @ A4				



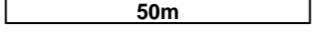
CROWN COPYRIGHT © This copy has been produced on 01/09/2023 with the authority of Ordnance Survey under Section 47 of the Copyright and Patents Act 1988. Unless there is a relevant exception to copyright, the copy must not be copied without prior permission of the copyright owner. OS Licence no 100041182.
This extract may contain Ordnance Survey features captured at other scales.

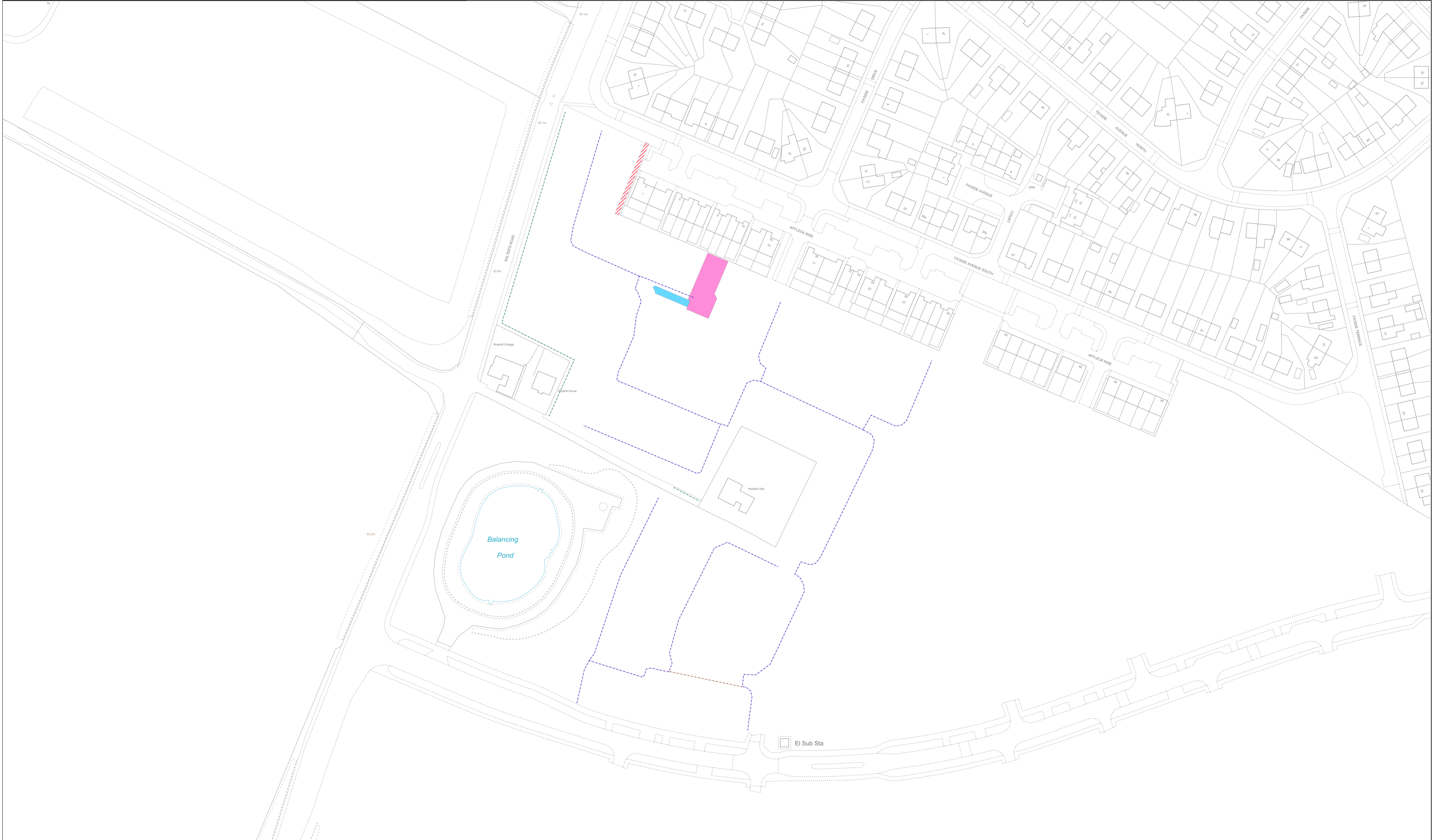








 LAND REGISTER OF SCOTLAND	Version date	TITLE NUMBER	
	29/08/2023	MID241987	
 BRITISH NATIONAL GRID EASTING/NORTHING			
	336549, 671614	Survey Scale	Print Scale
	1:1250	1:1250 @ A2	
<small>CROWN COPYRIGHT © This copy has been produced on 01/09/2023 with the authority of Ordnance Survey under Section 47 of the Copyright and Patents Act 1988. Unless there is a relevant exception to copyright, the copy must not be copied without prior permission of the copyright owner. OS Licence no 100041182. This extract may contain Ordnance Survey features captured at other scales.</small>			





Version date

Additional Cadastral Map View/Supplementary Data

29/08/2023

MID241987-1



BRITISH NATIONAL GRID
EASTING/NORTHING

50m

336549, 671614

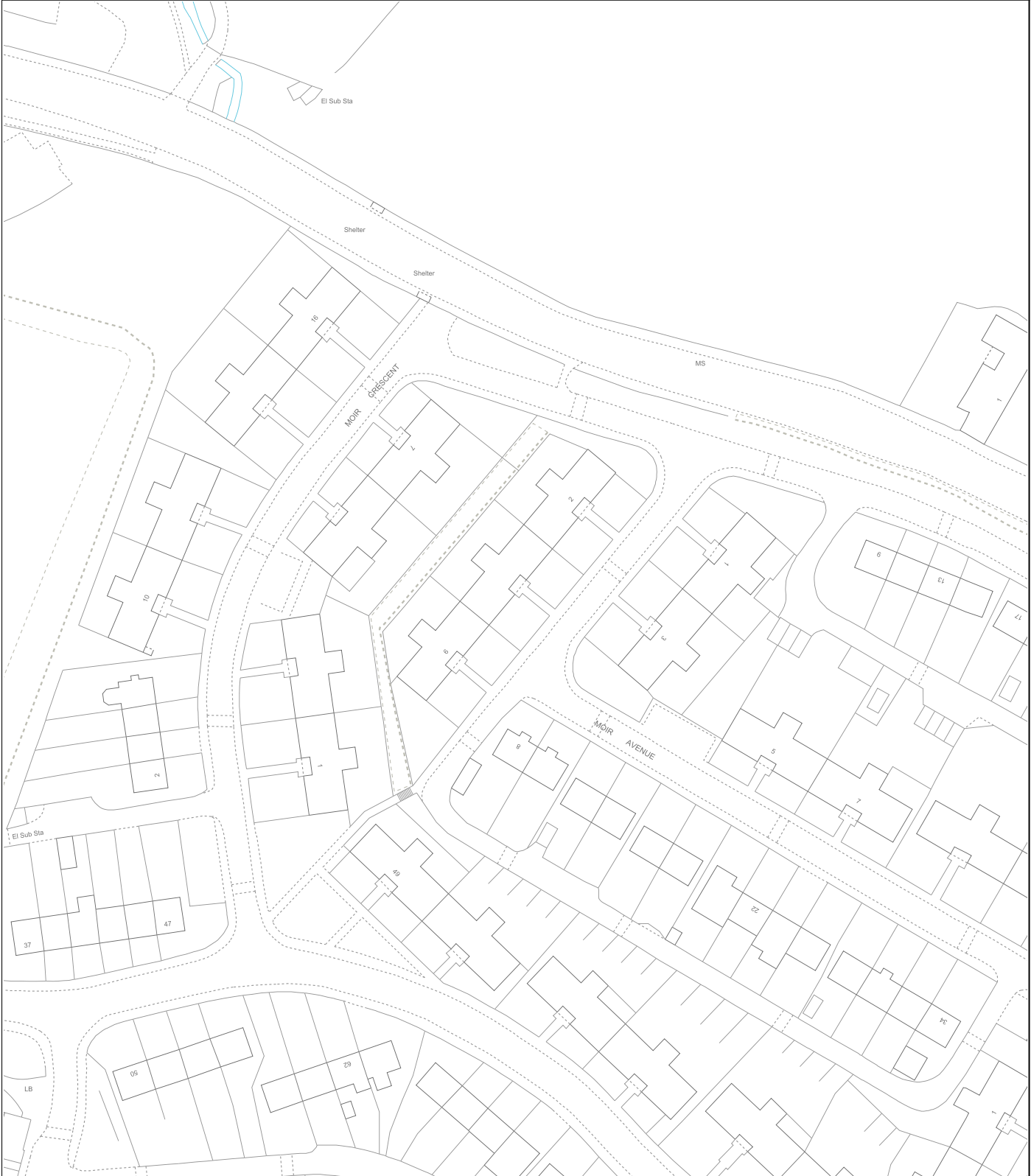
Survey Scale

Print Scale

1:1250


1:1250 @ A4

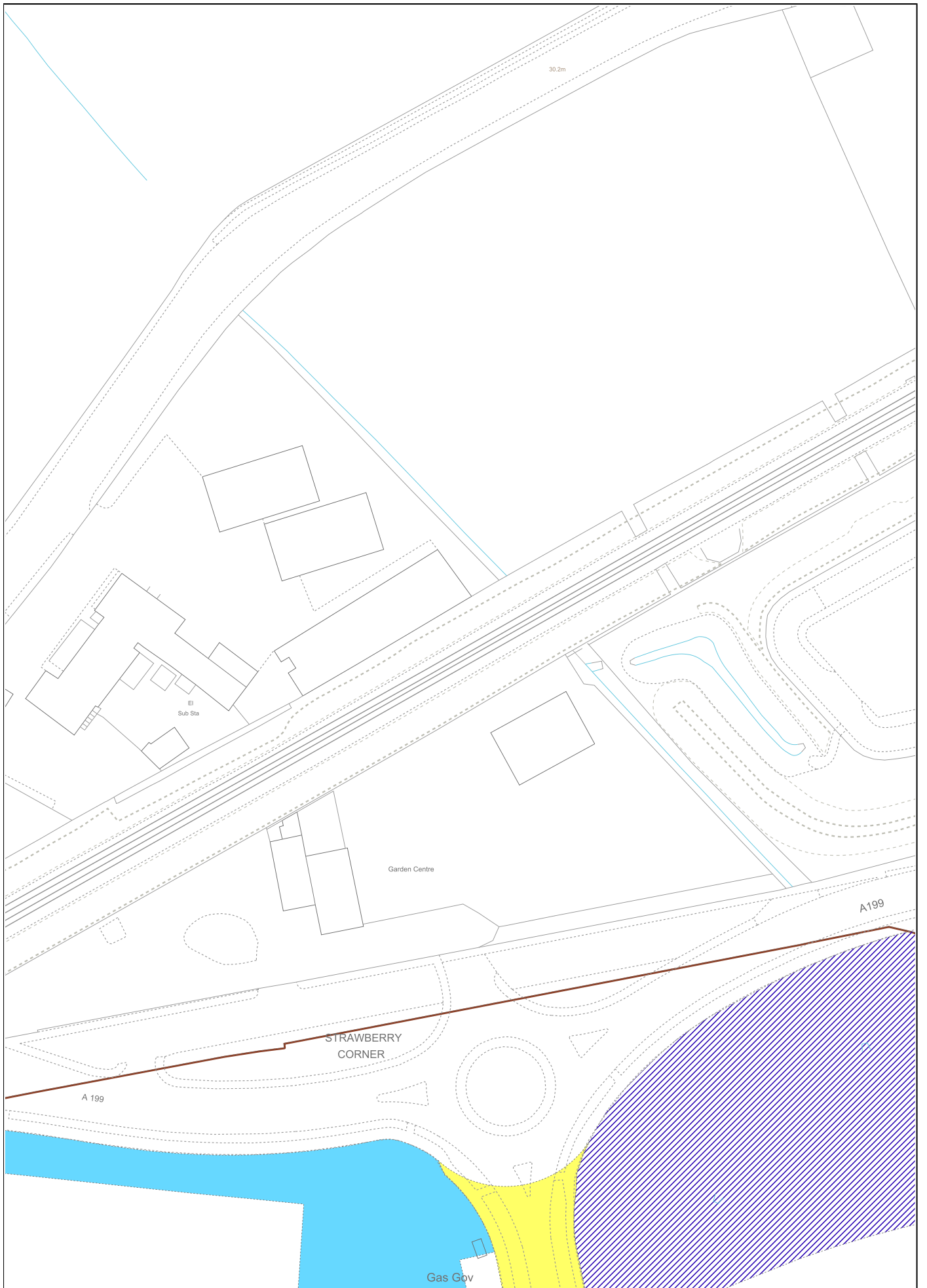
CROWN COPYRIGHT © This copy has been produced on 01/09/2023 with the authority of Ordnance Survey under Section 47 of the Copyright and Patents Act 1988. Unless there is a relevant exception to copyright, the copy must not be copied without prior permission of the copyright owner. OS Licence no 100041182.
This extract may contain Ordnance Survey features captured at other scales.

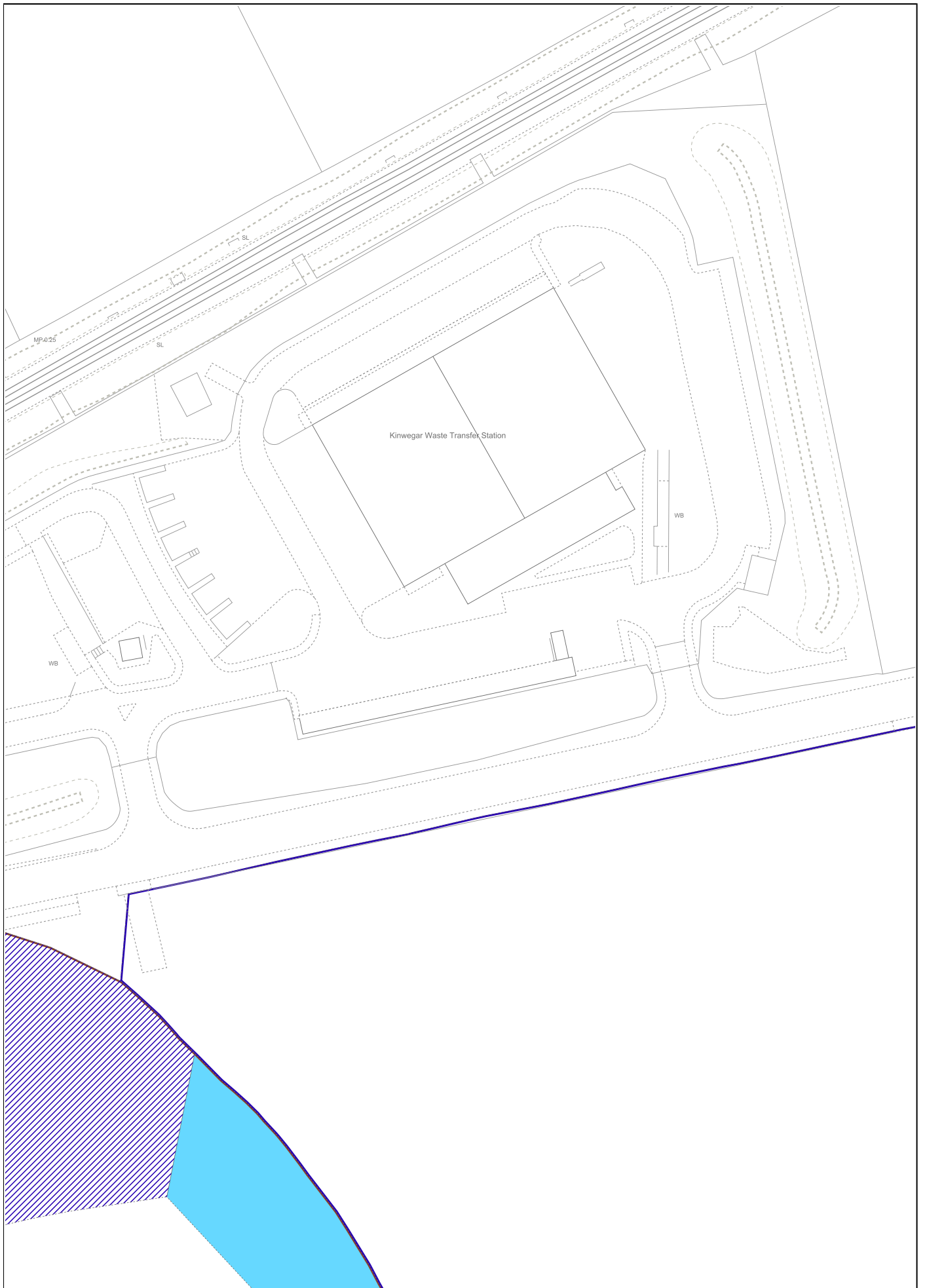











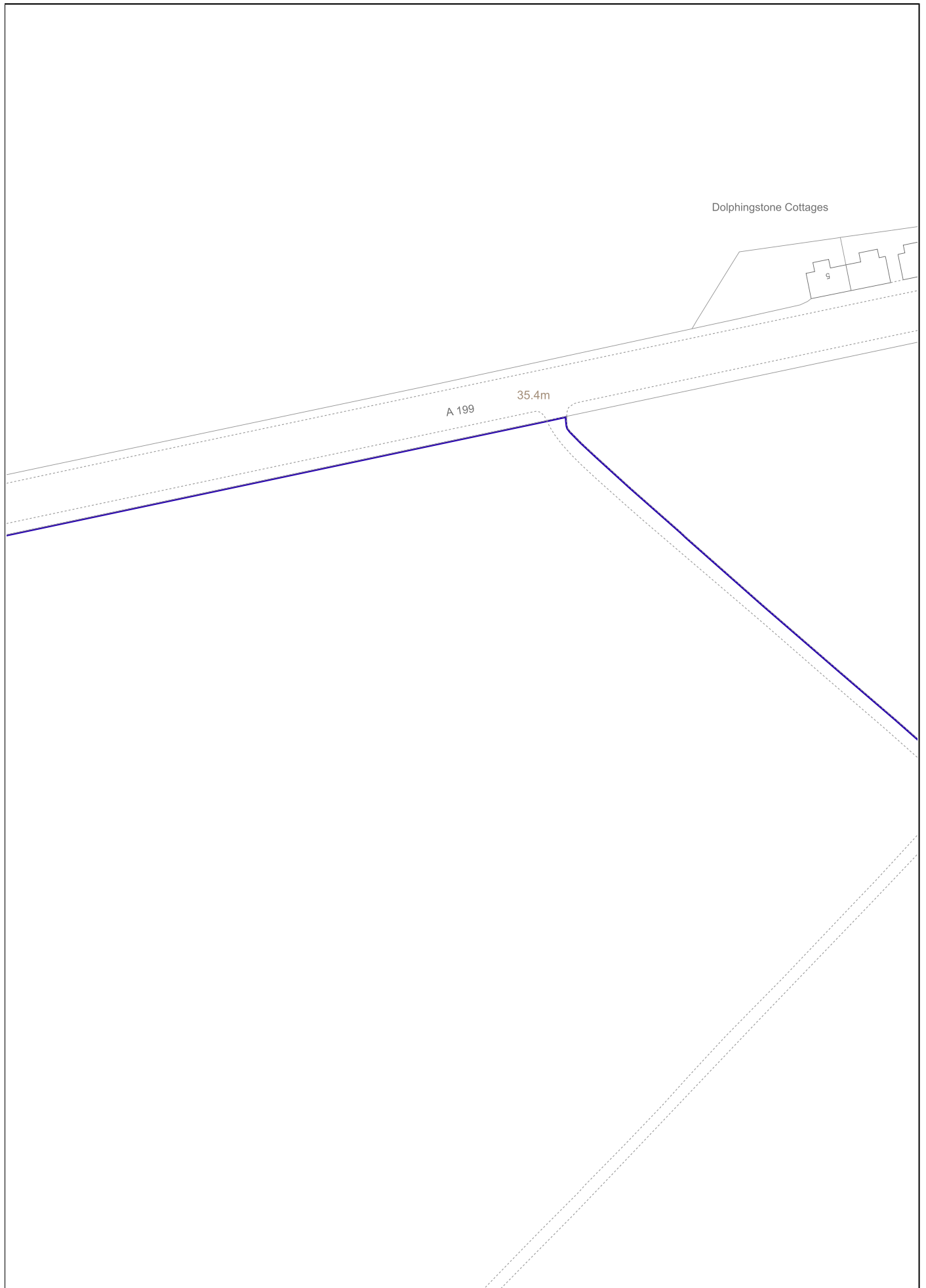


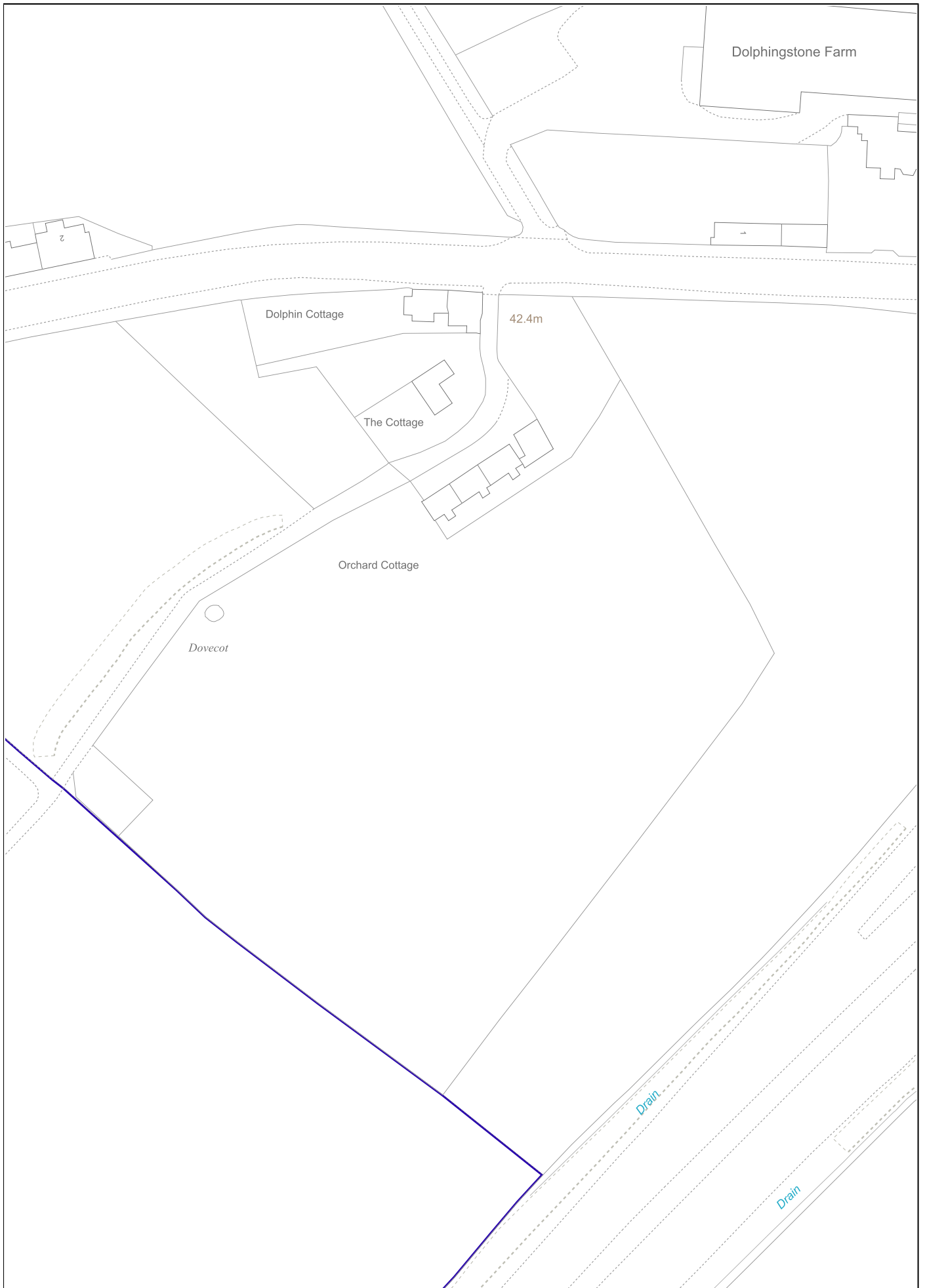


Dolphingstone Cottages

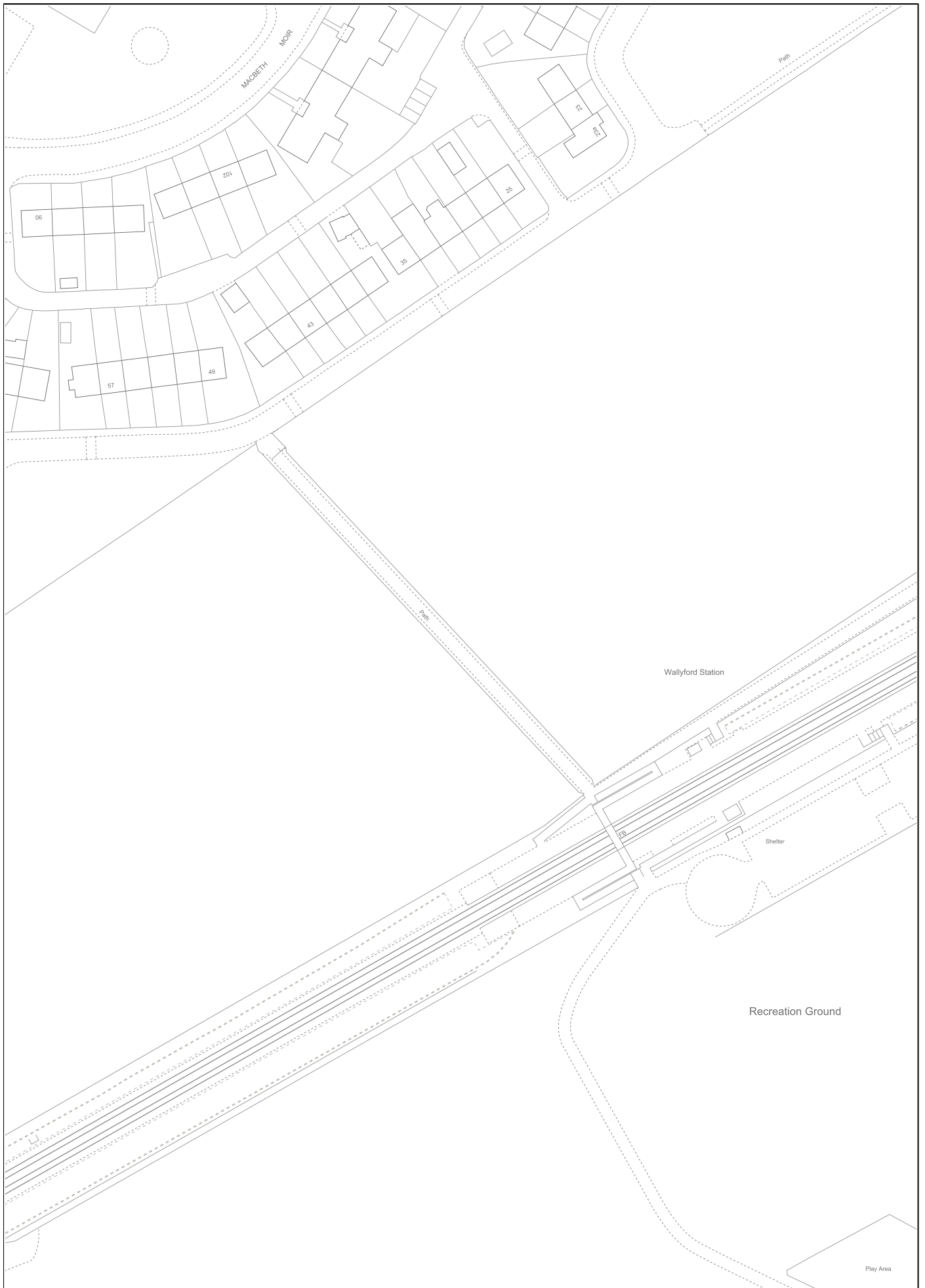
A 199

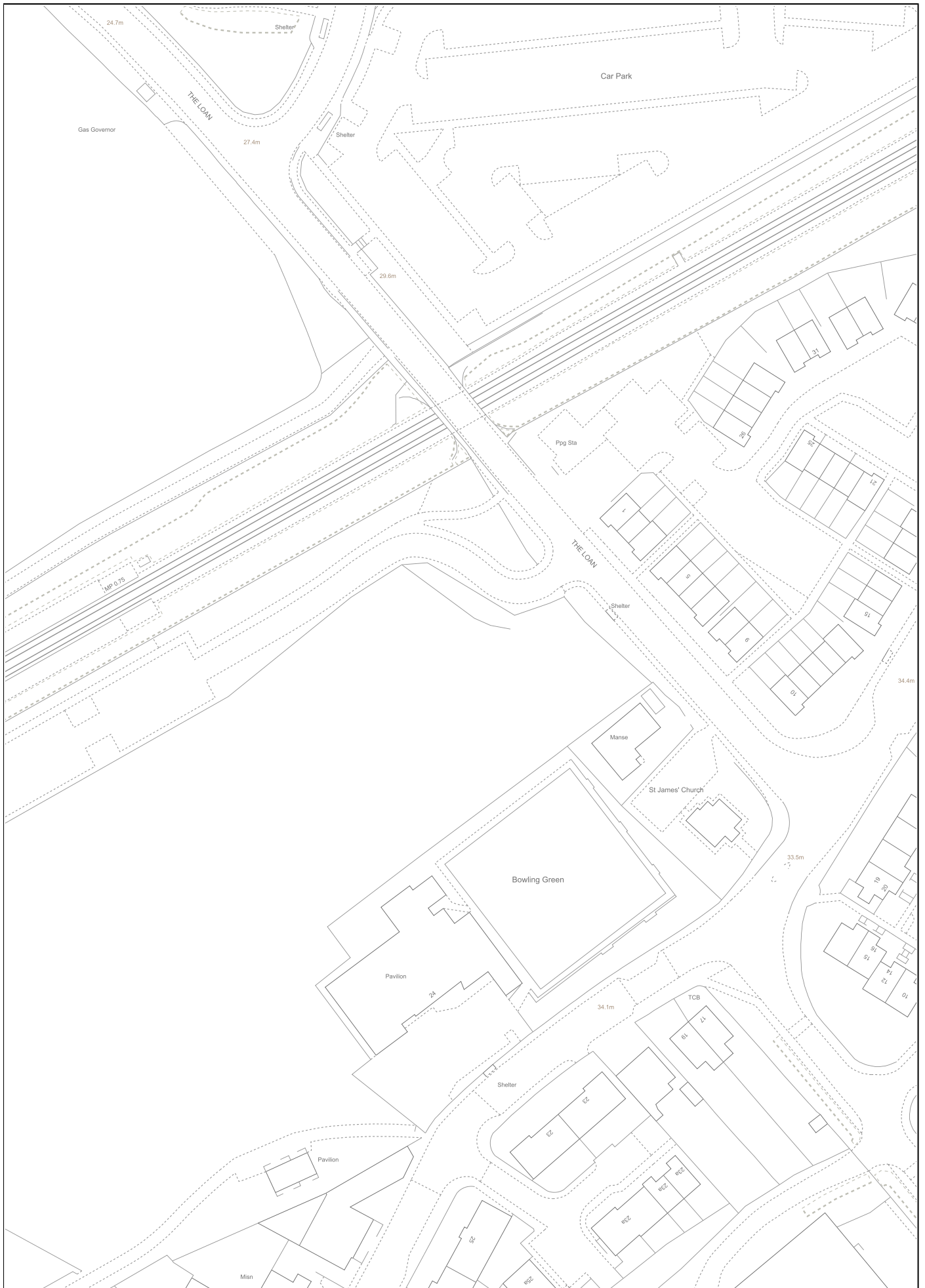
35.4m

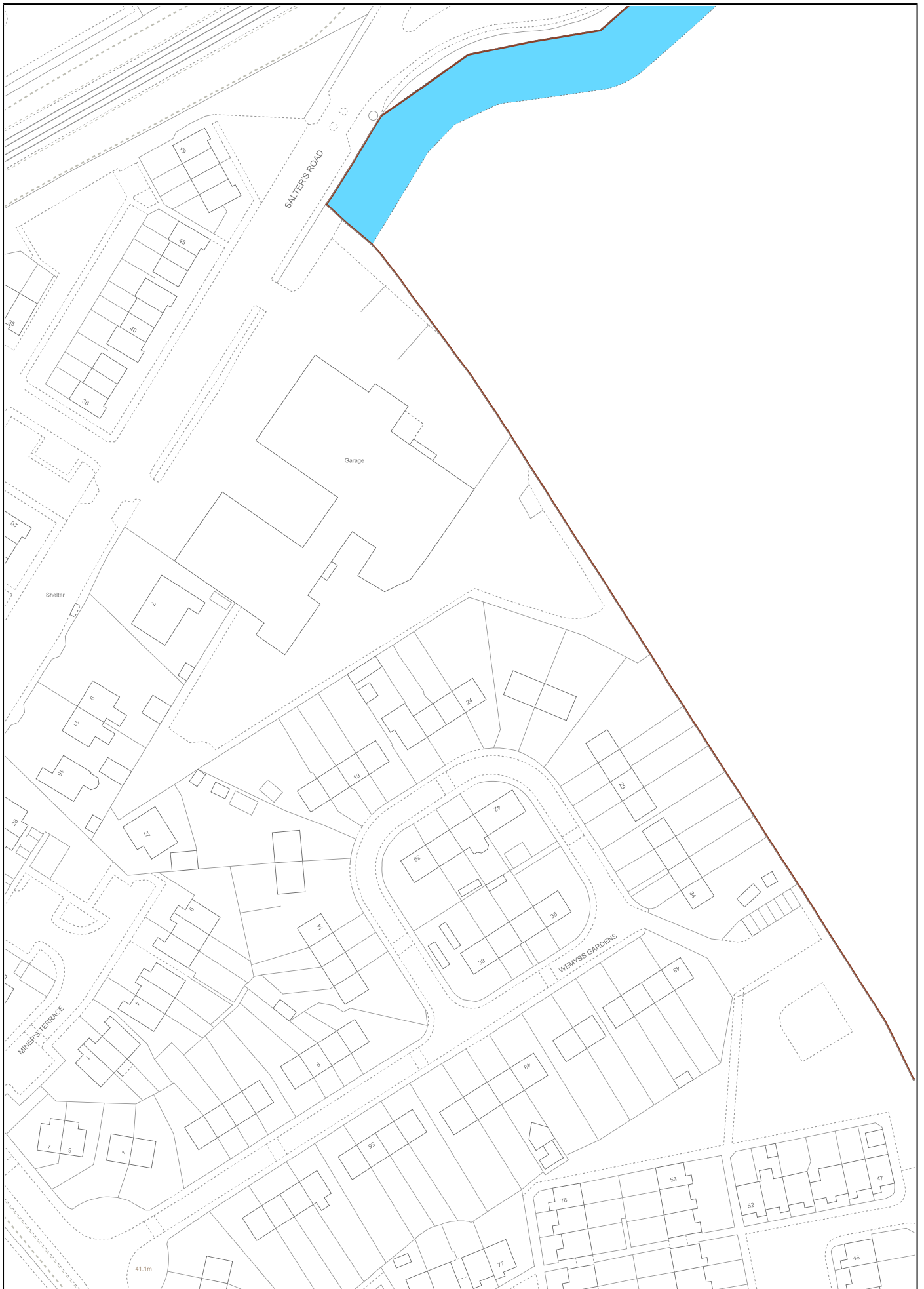















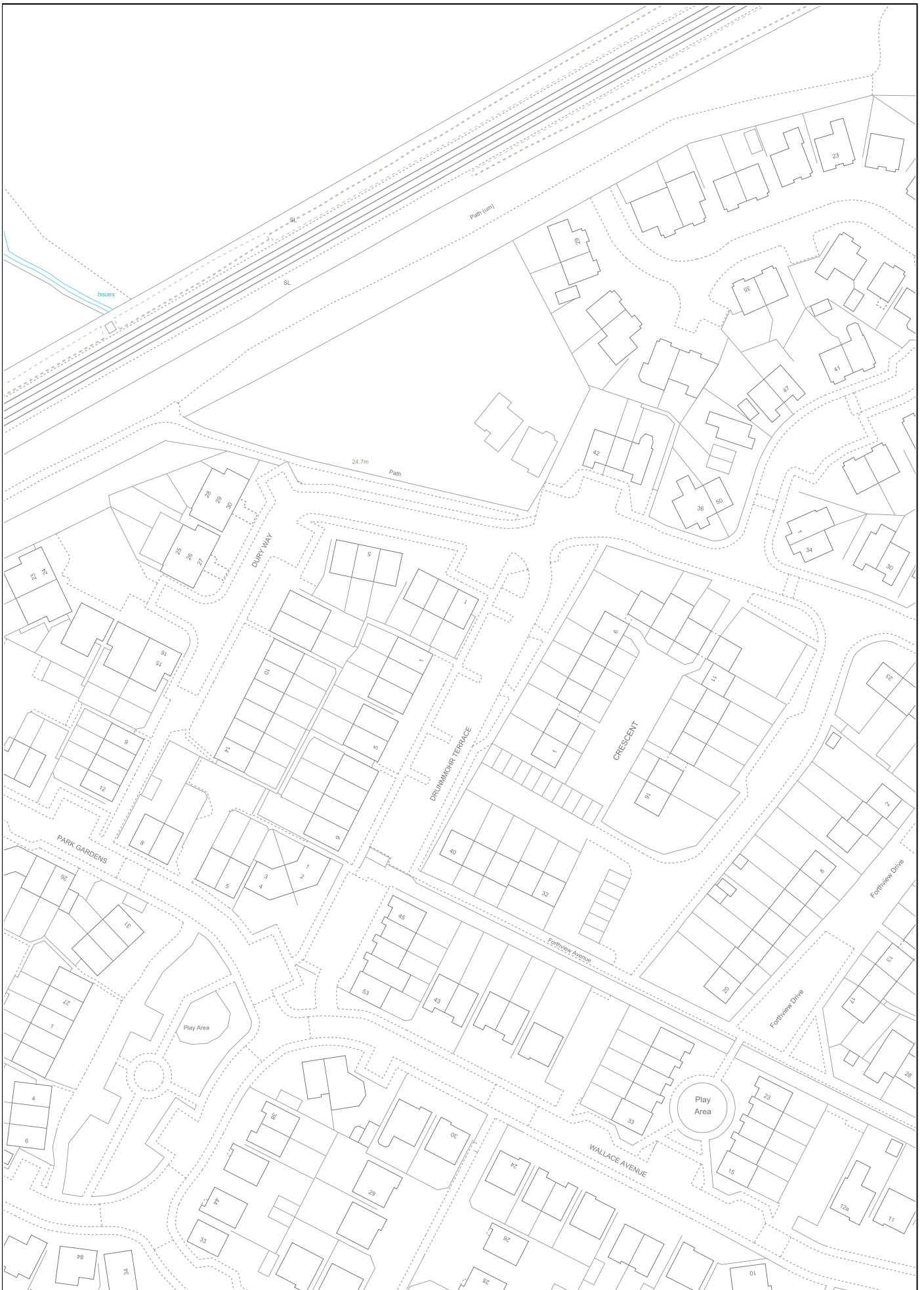











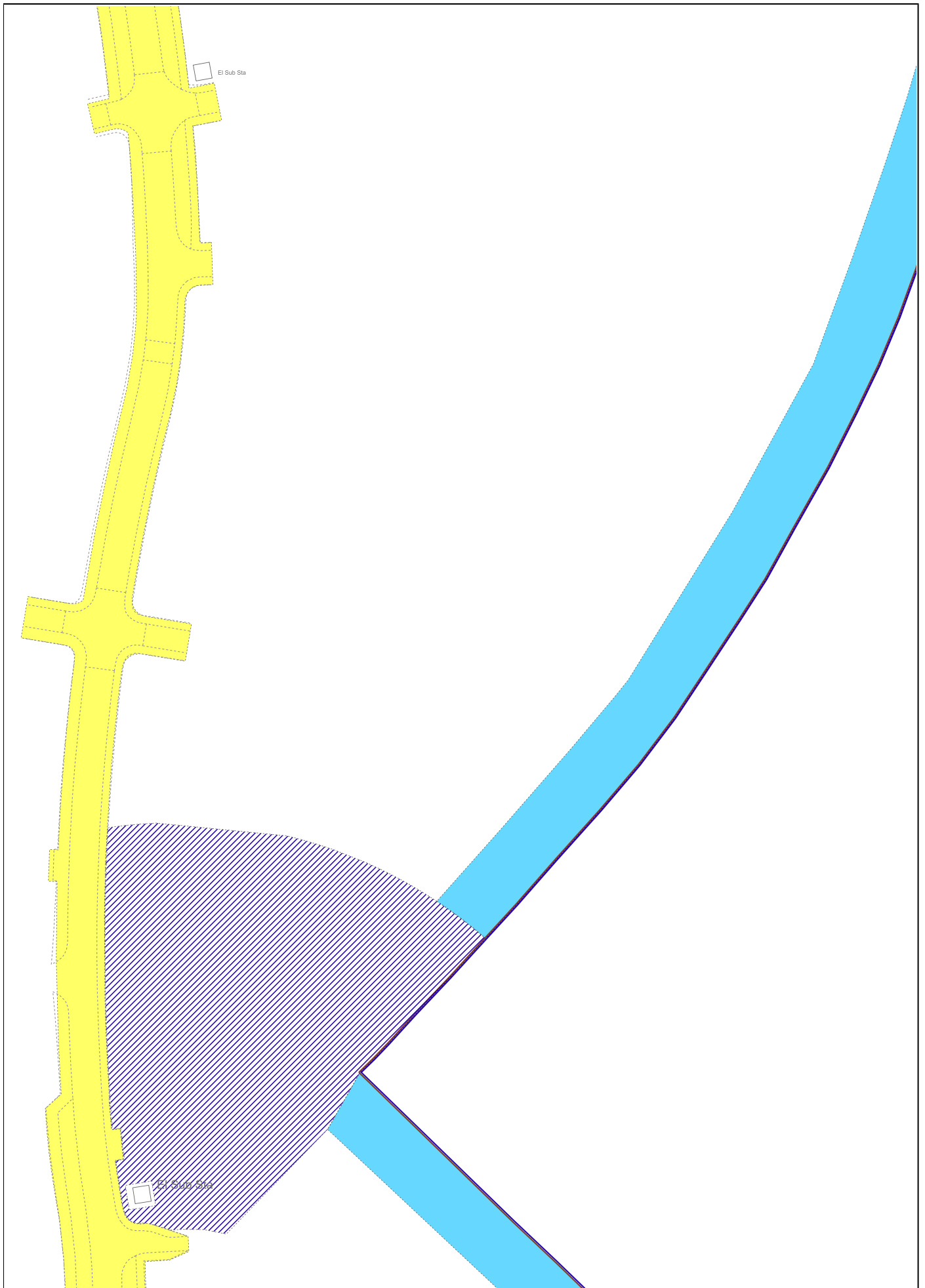










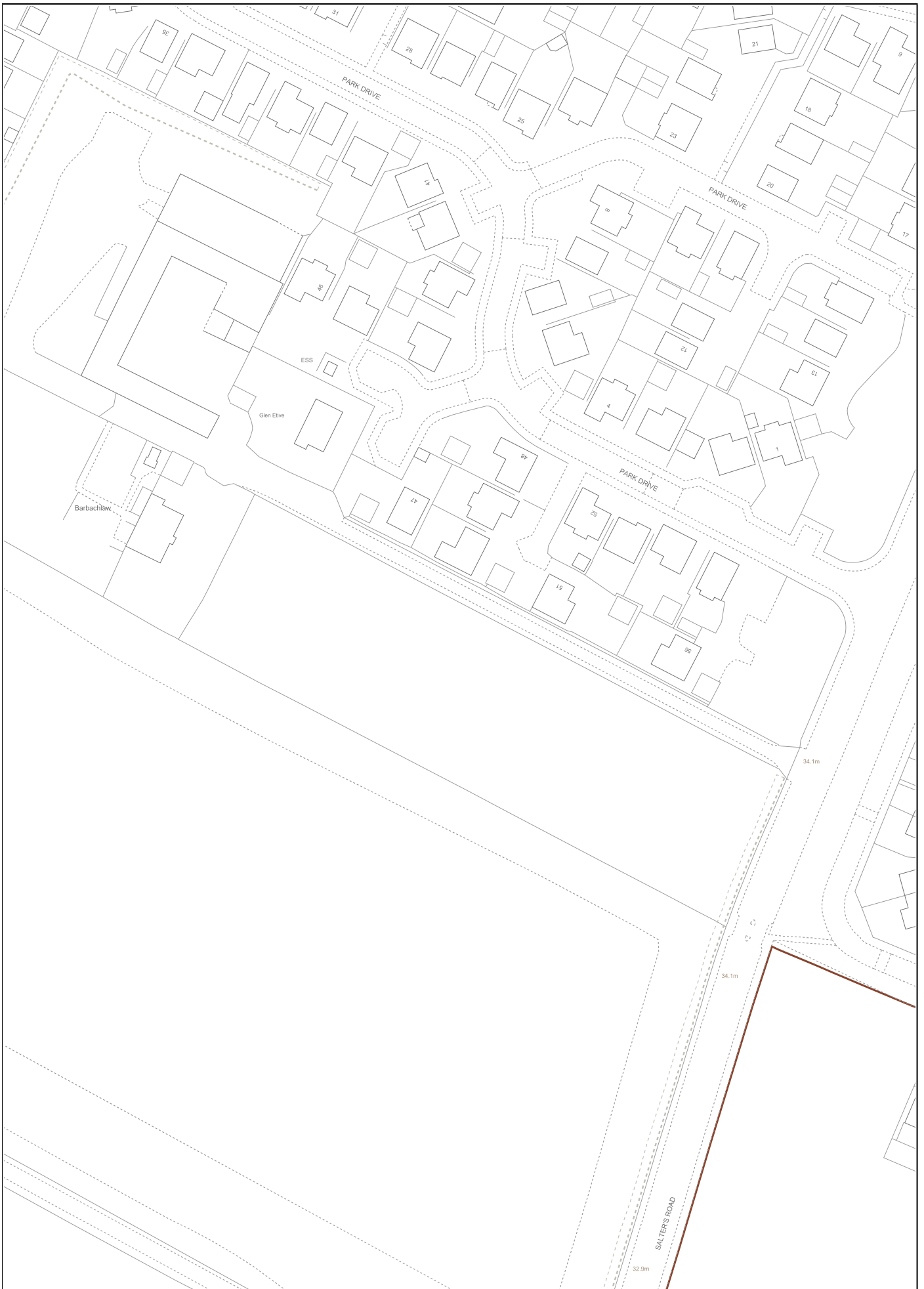




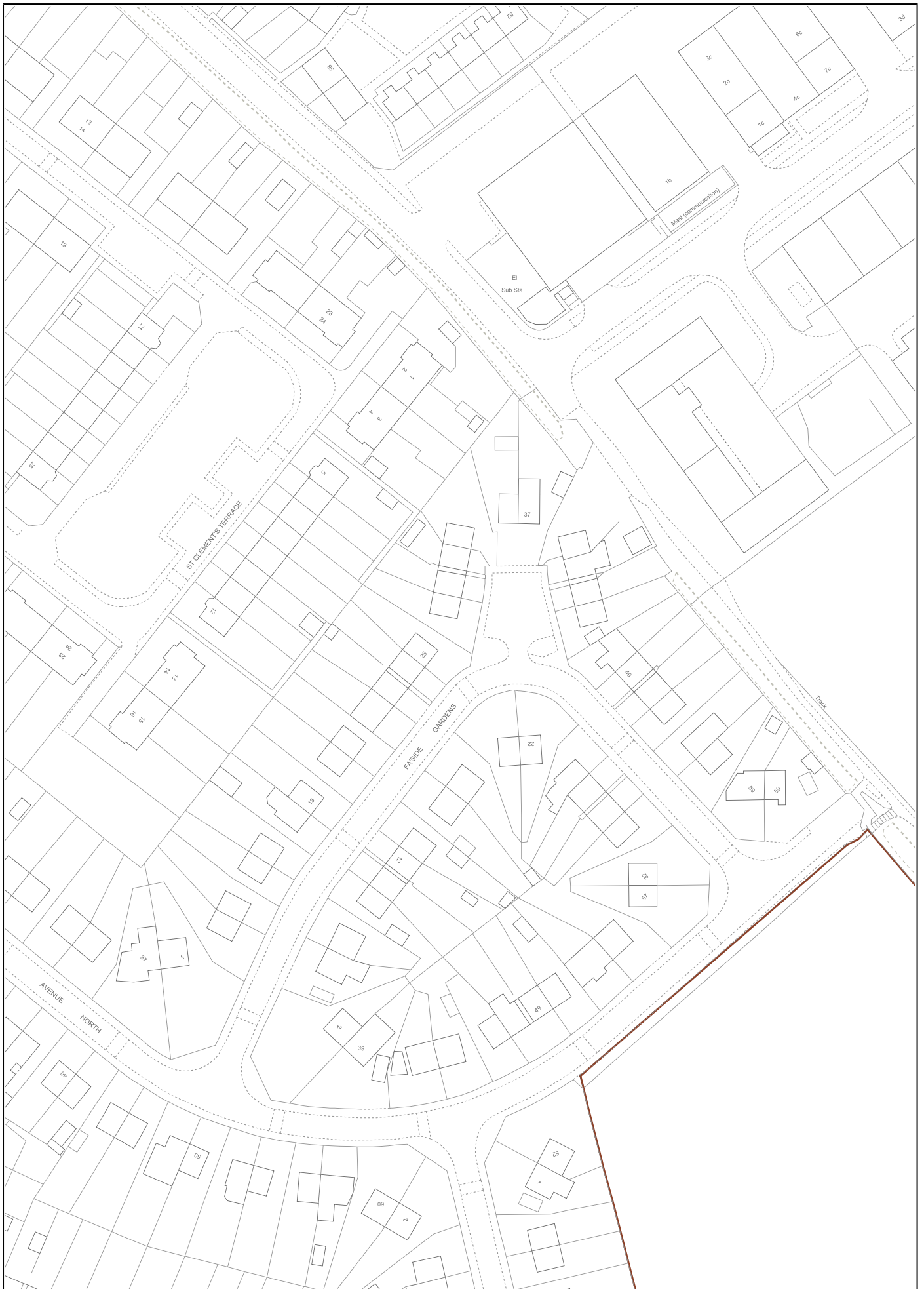




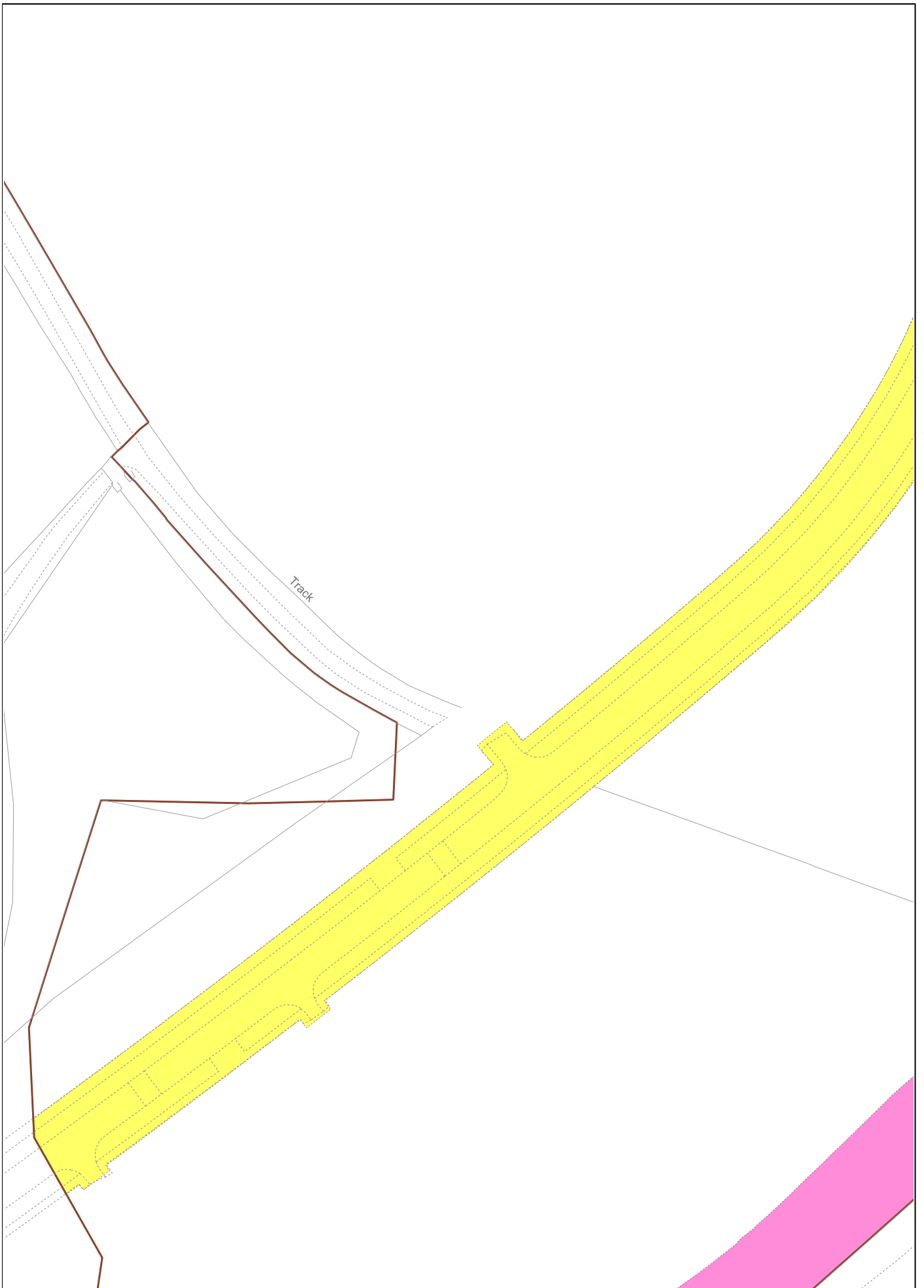


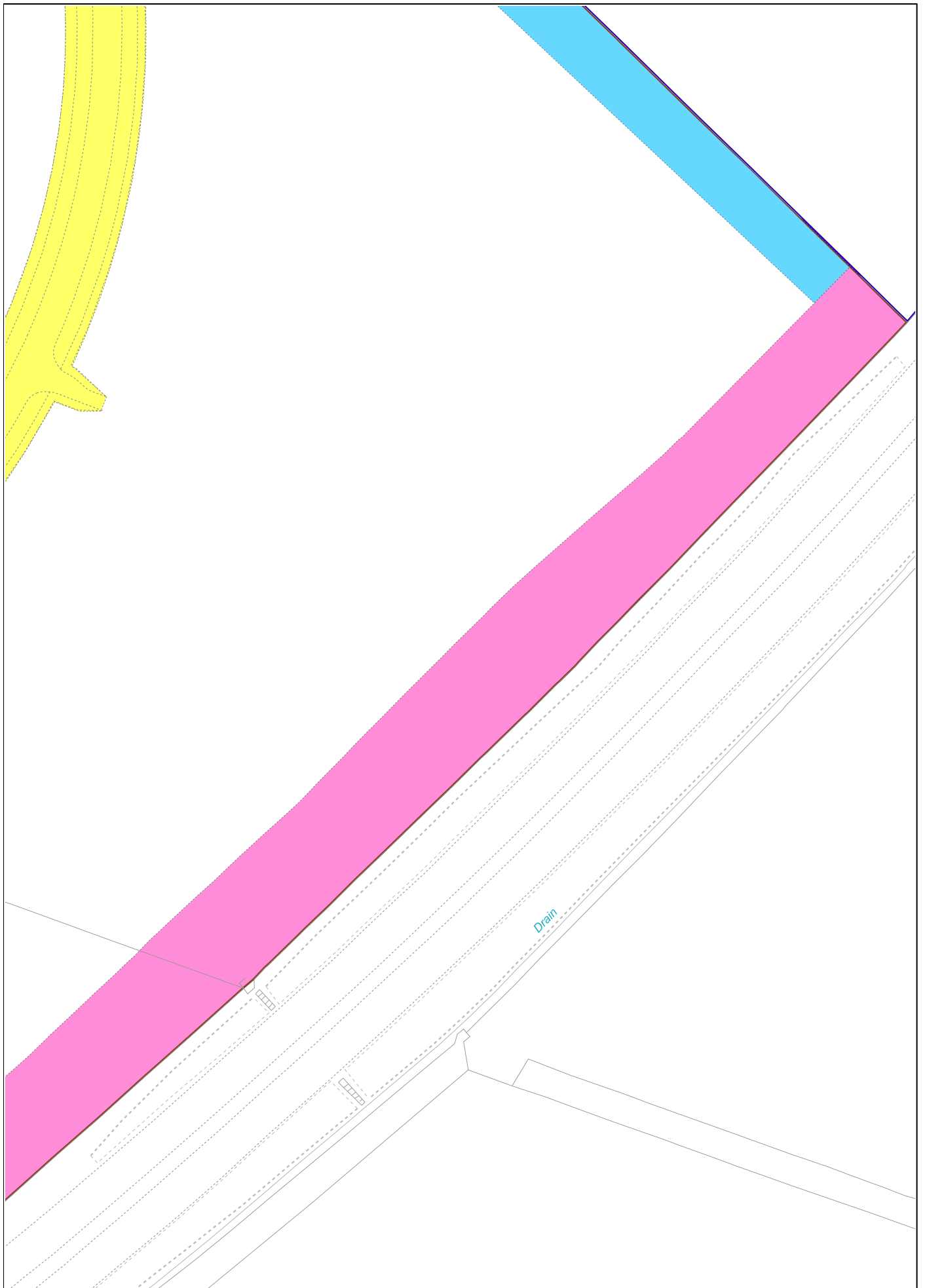










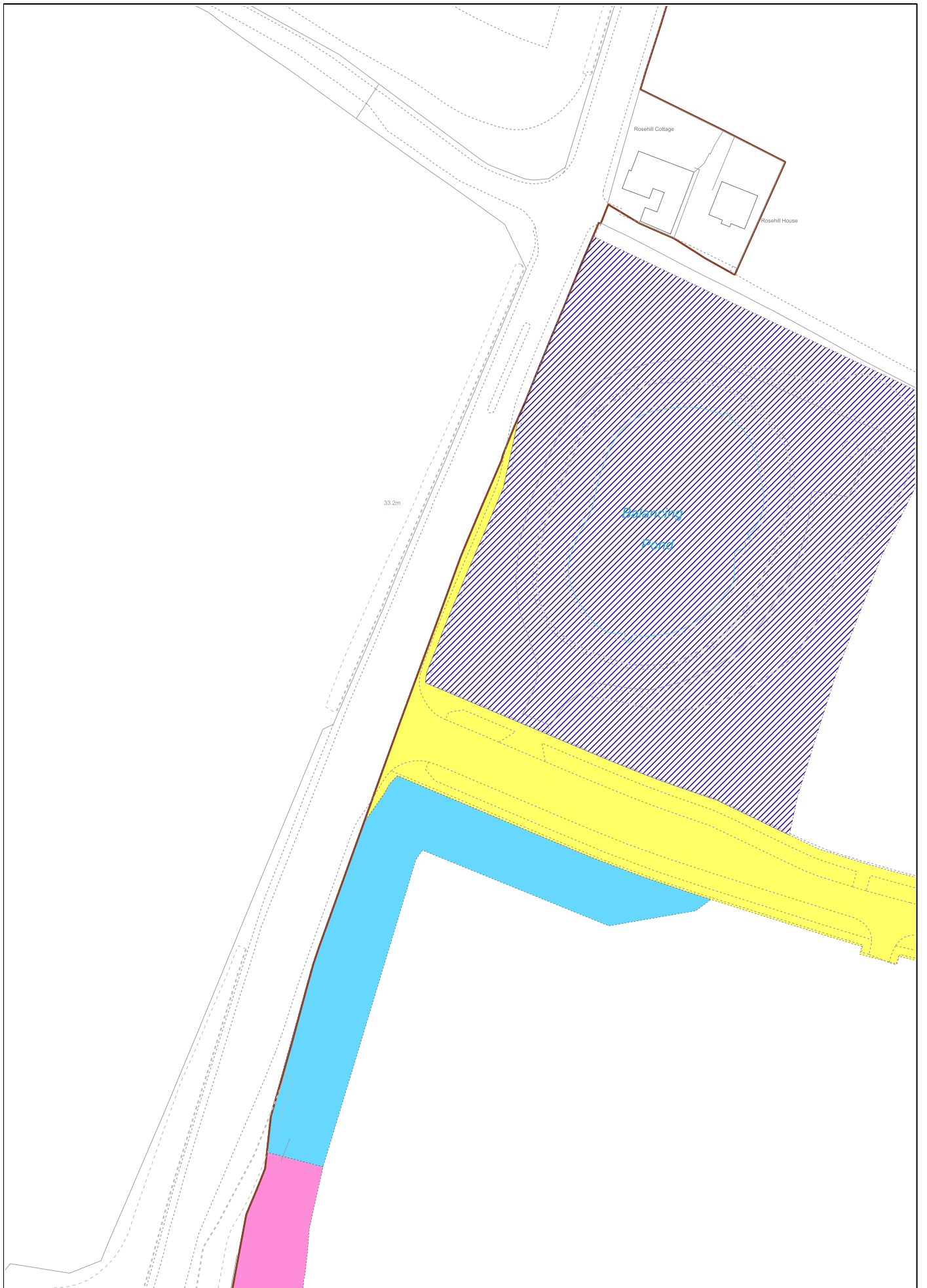


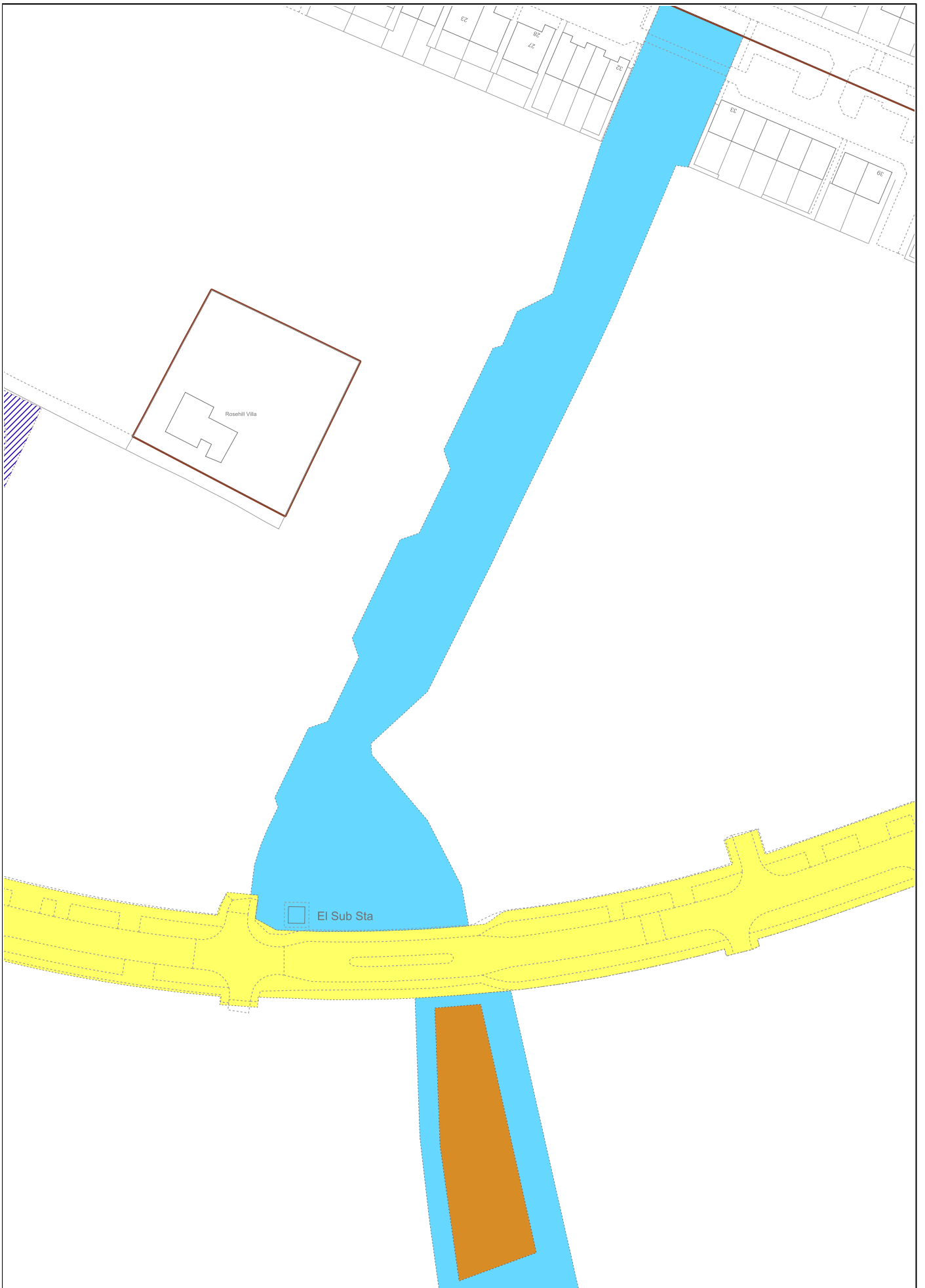






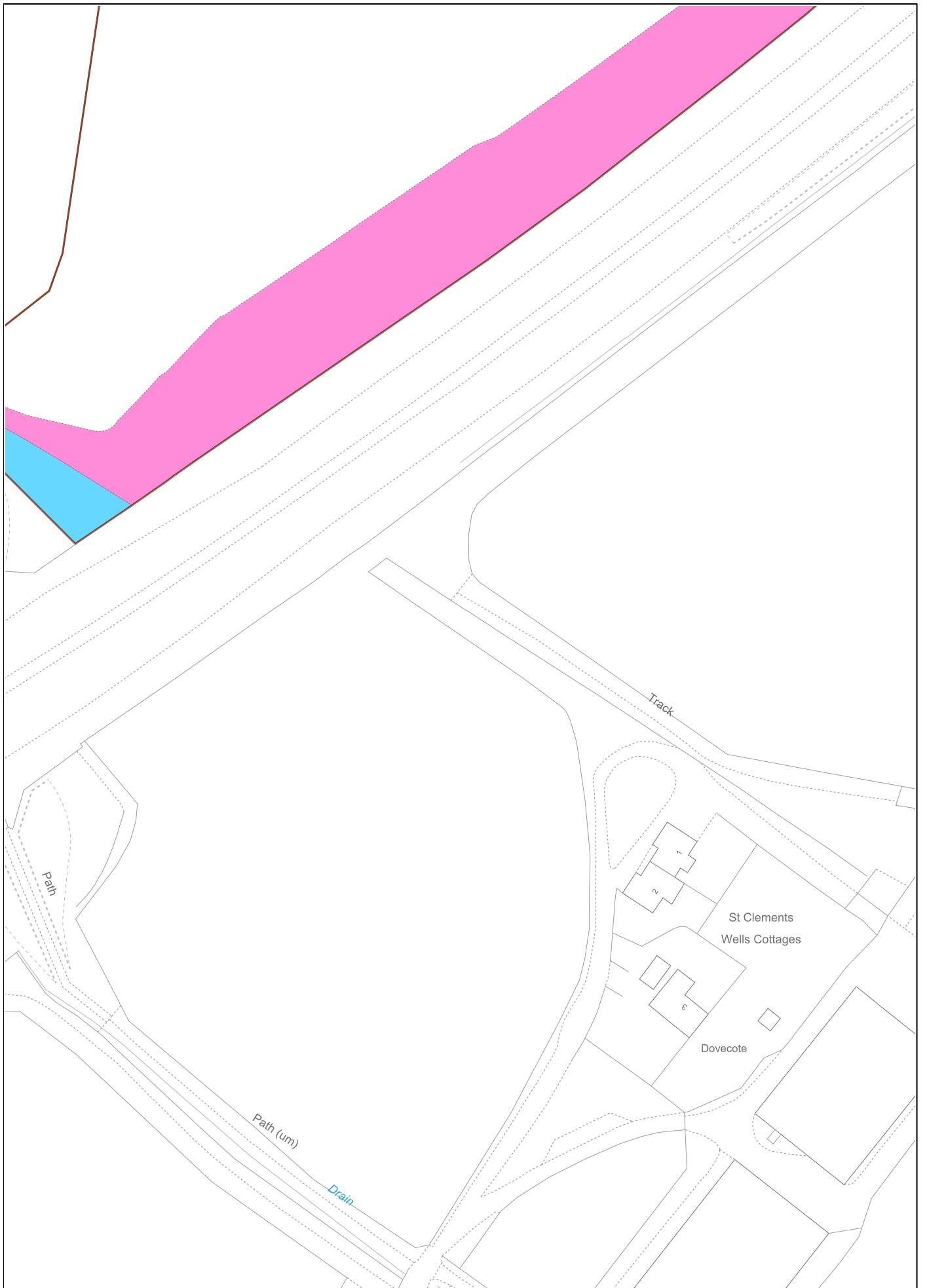













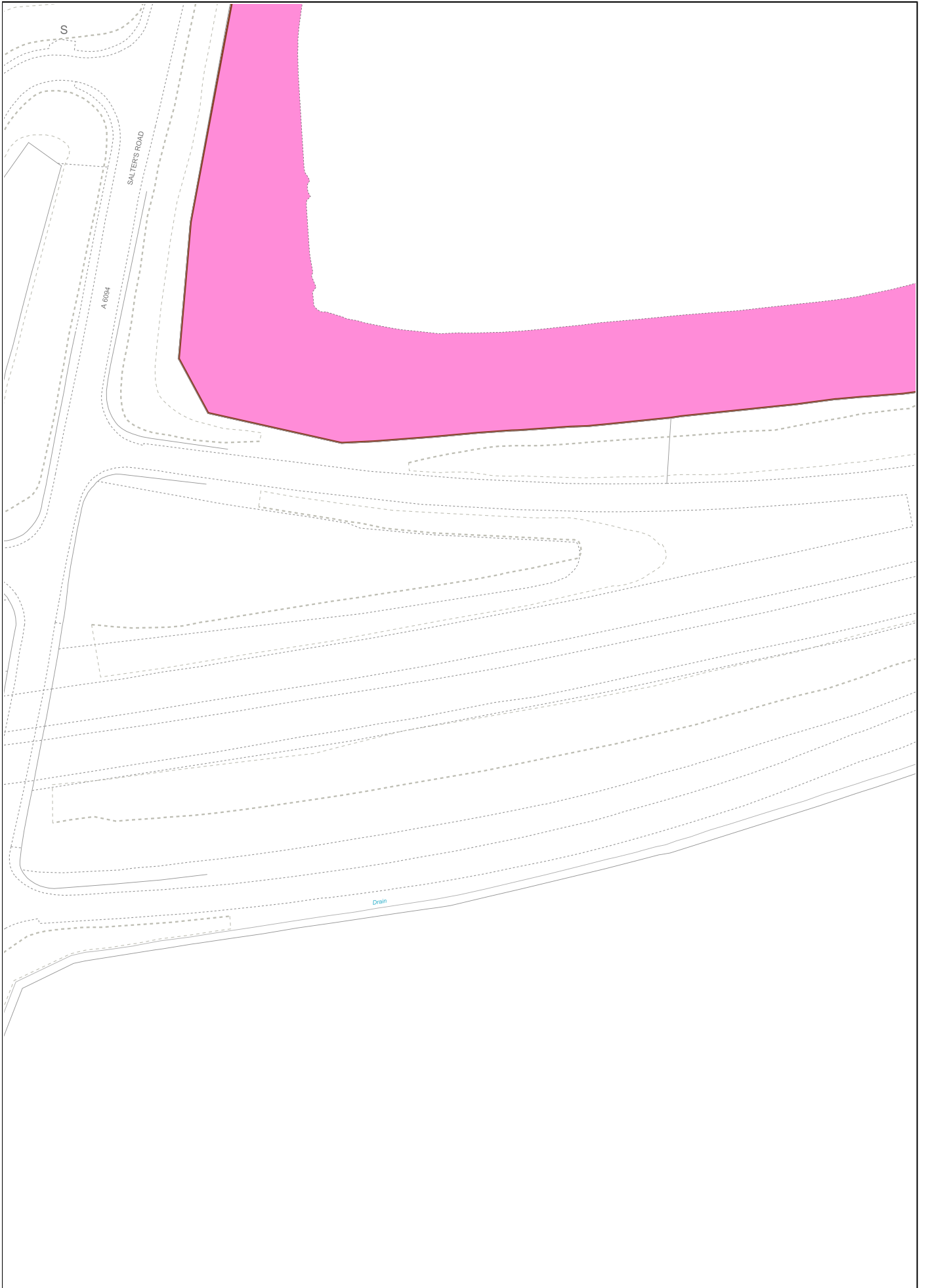







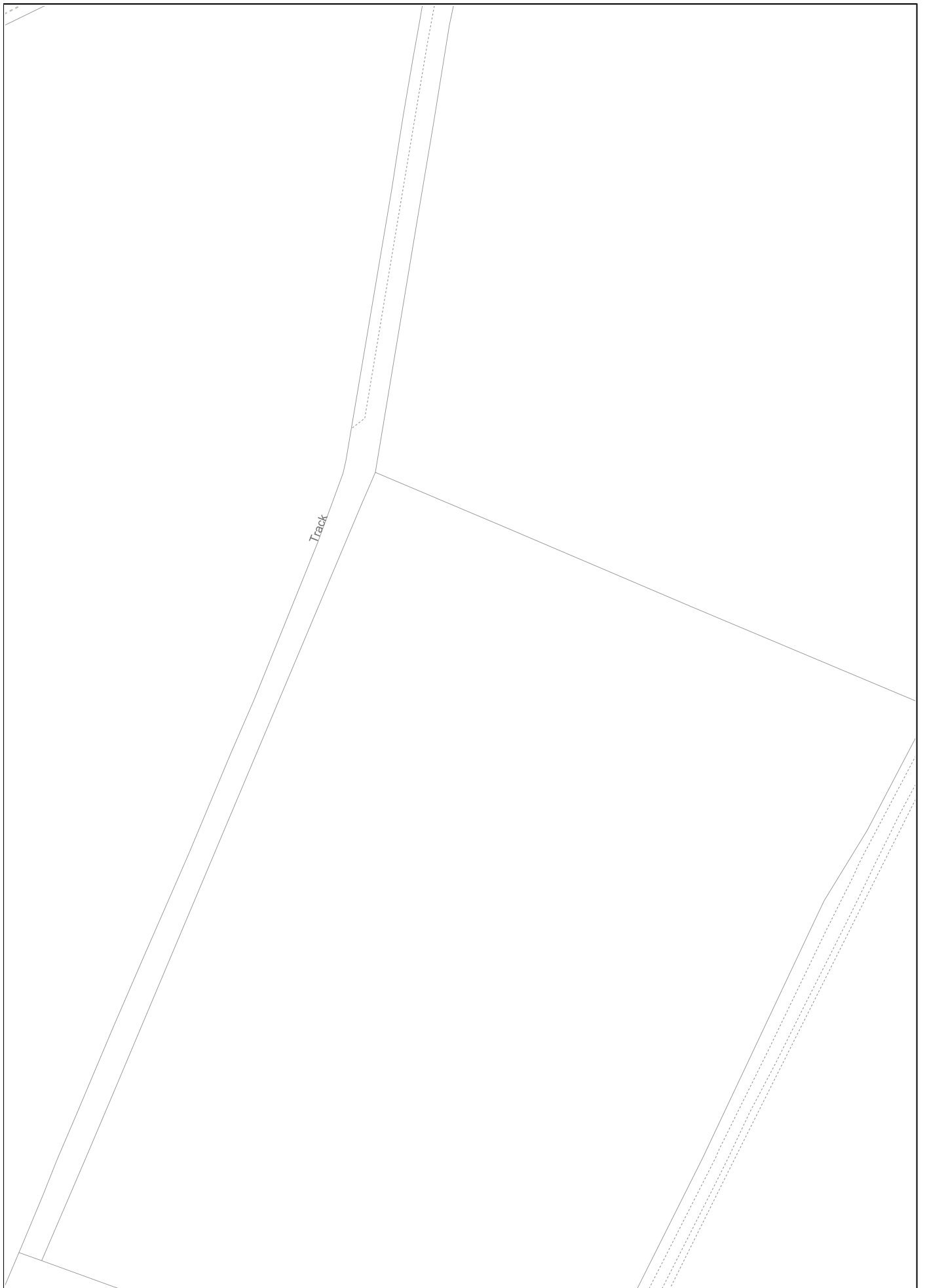





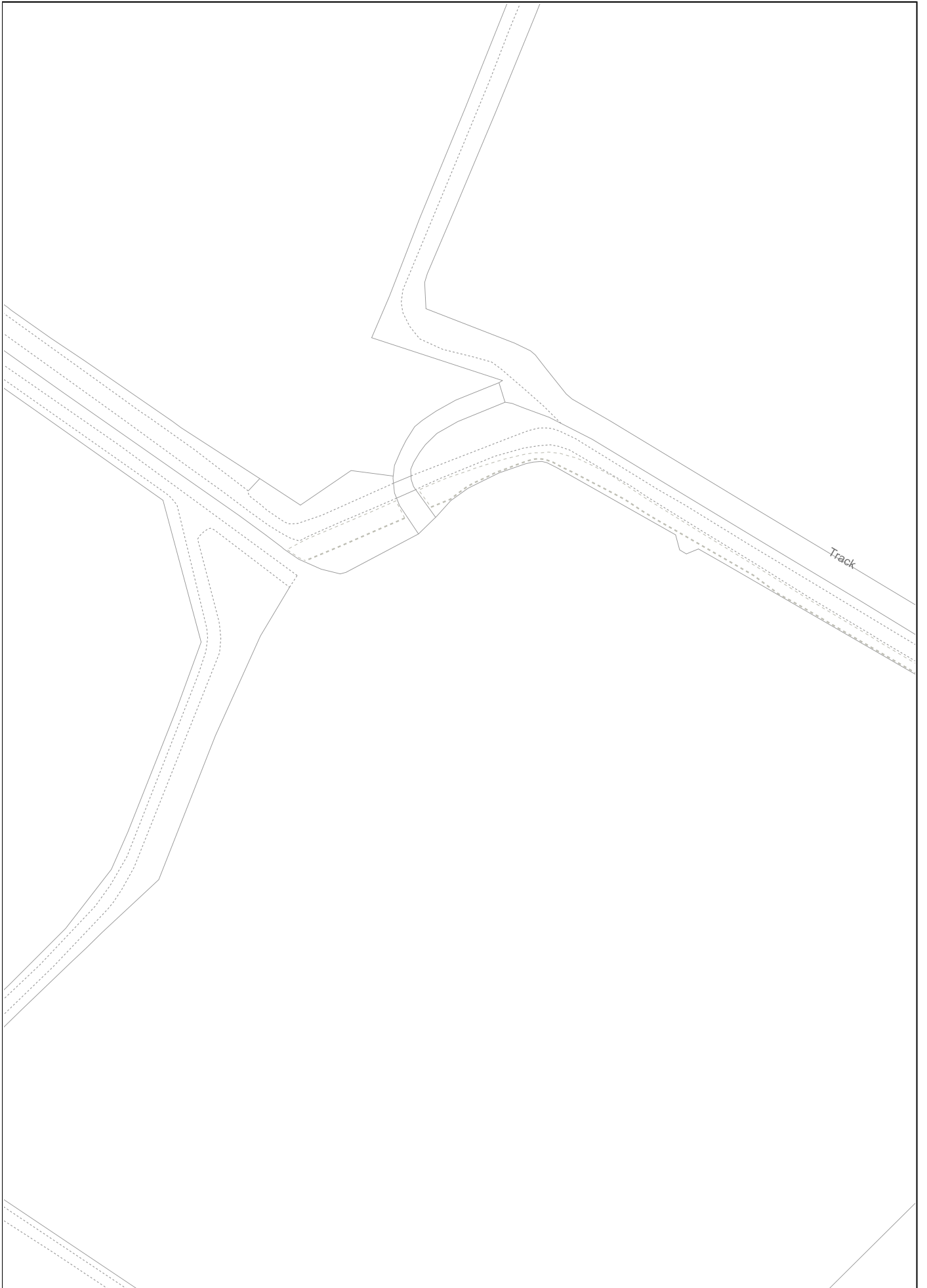




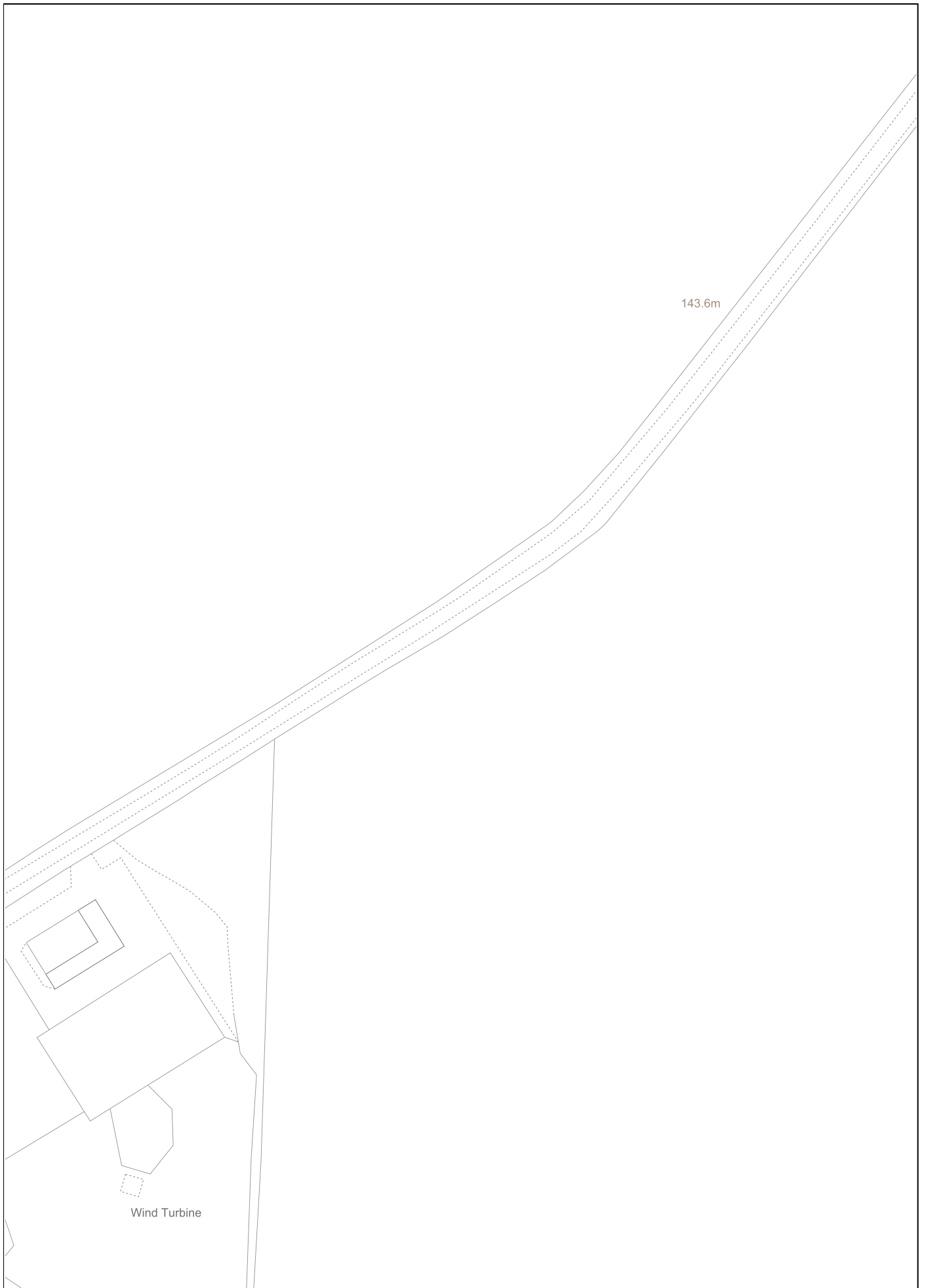










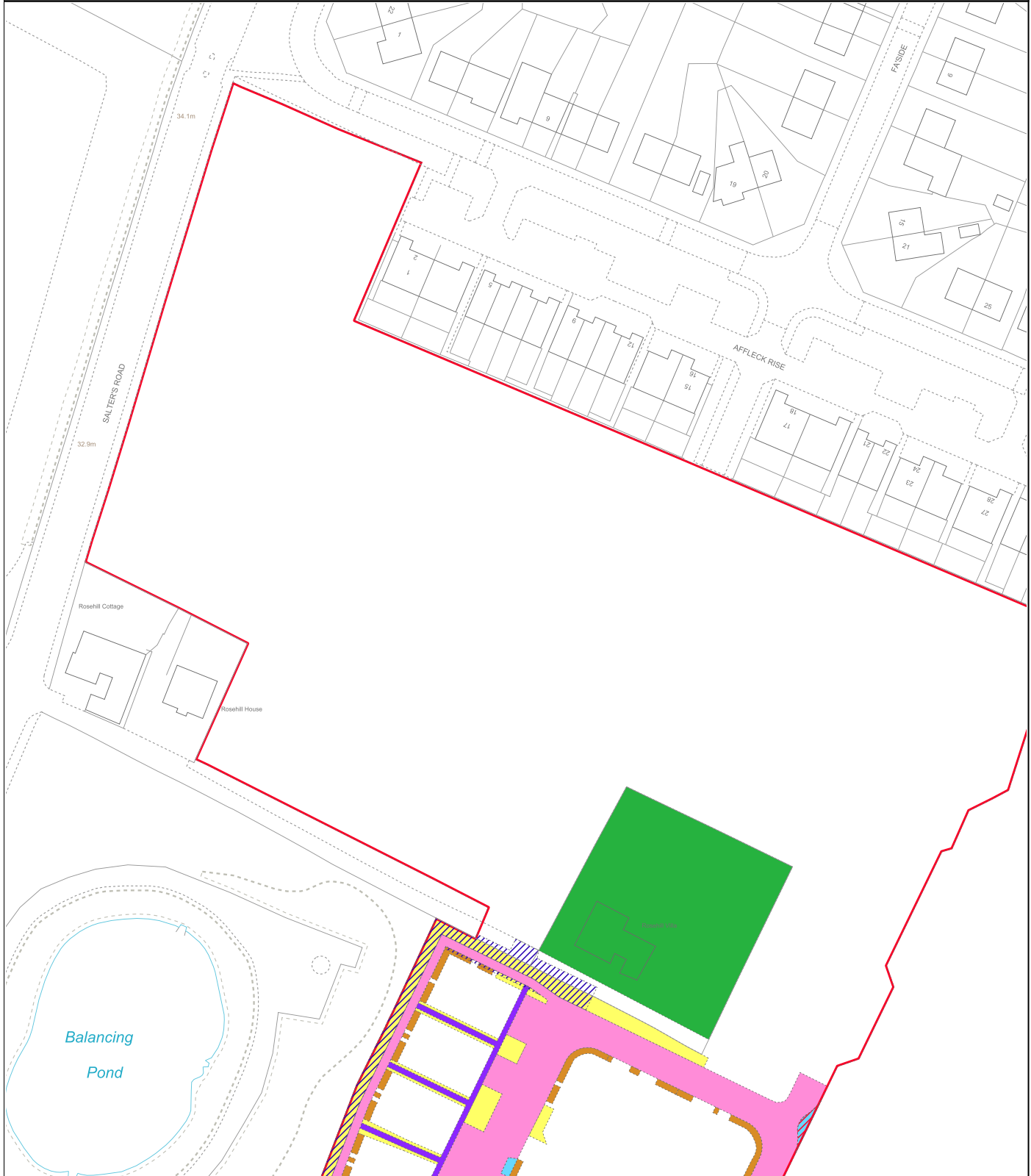




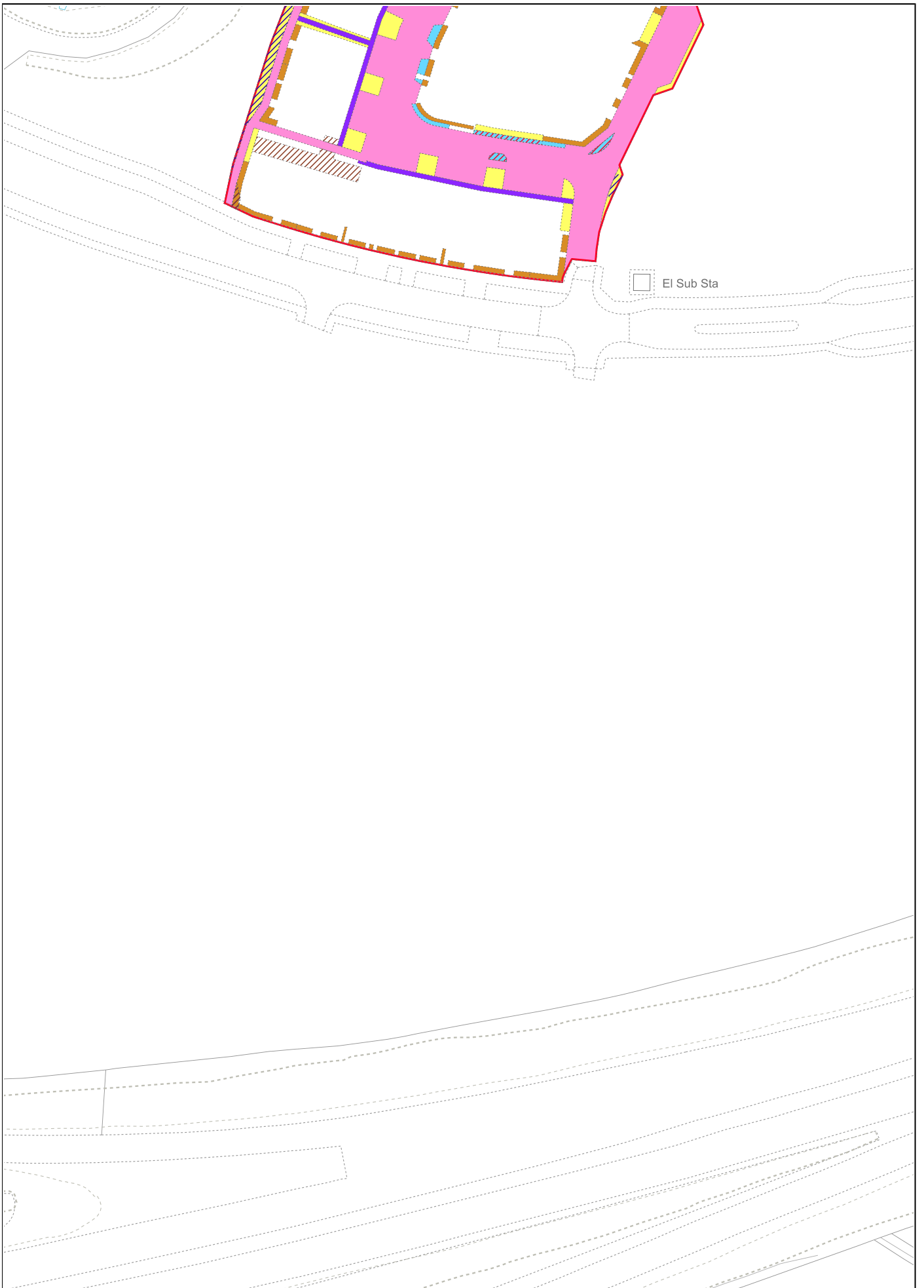







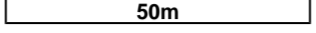
	Version date	Additional Cadastral Map View/Supplementary Data				
	29/08/2023	MID241987-2				
	BRITISH NATIONAL GRID EASTING/NORTHING					
	336549, 671614		<table border="1"> <tr> <td>Survey Scale</td> <td>Print Scale</td> </tr> <tr> <td>1:1250</td> <td>1:1250 @ A4</td> </tr> </table>	Survey Scale	Print Scale	1:1250
Survey Scale	Print Scale					
1:1250	1:1250 @ A4					
<small>CROWN COPYRIGHT © This copy has been produced on 01/09/2023 with the authority of Ordnance Survey under Section 47 of the Copyright and Patents Act 1988. Unless there is a relevant exception to copyright, the copy must not be copied without prior permission of the copyright owner. OS Licence no 100041182. This extract may contain Ordnance Survey features captured at other scales.</small>						

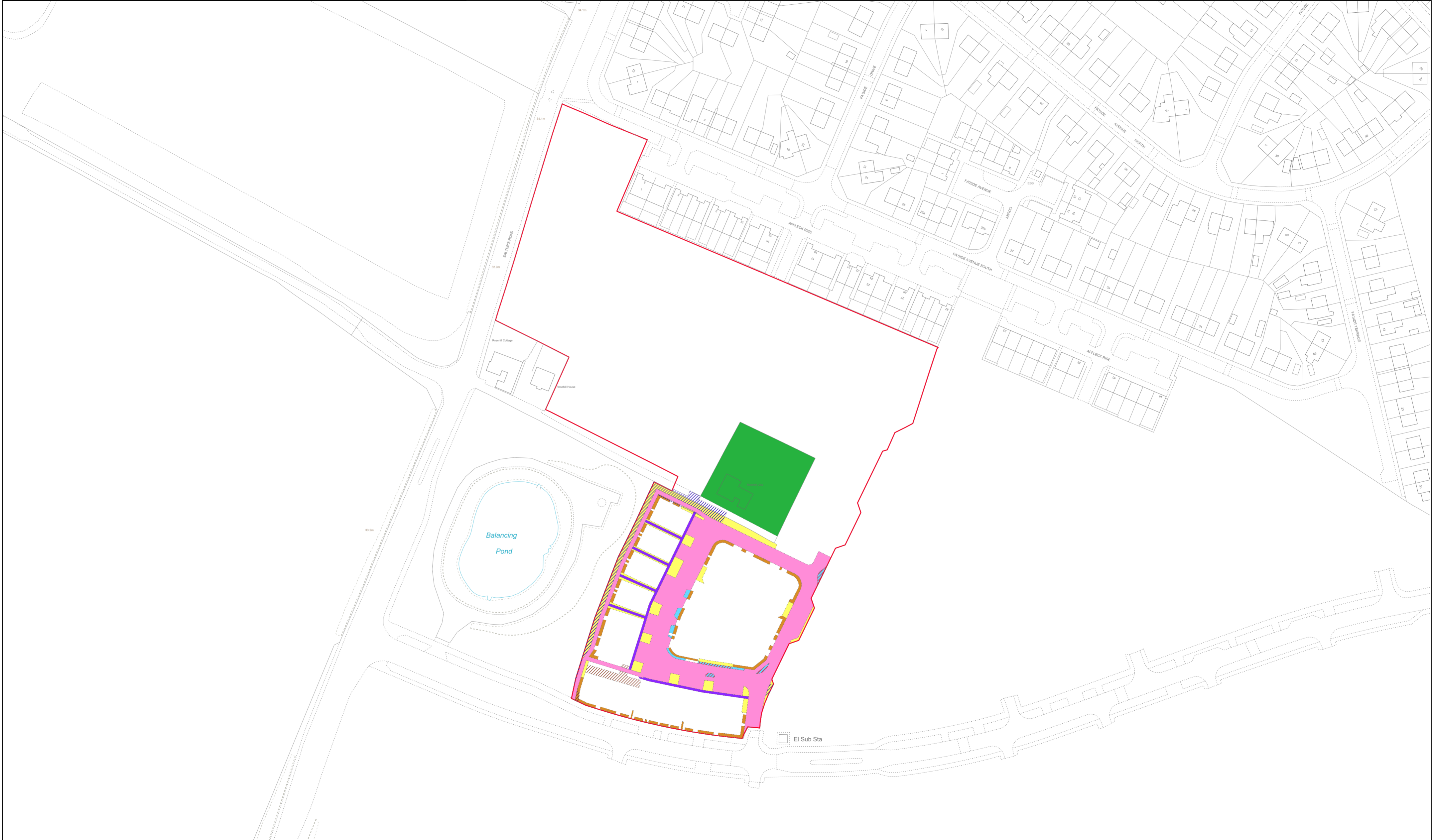







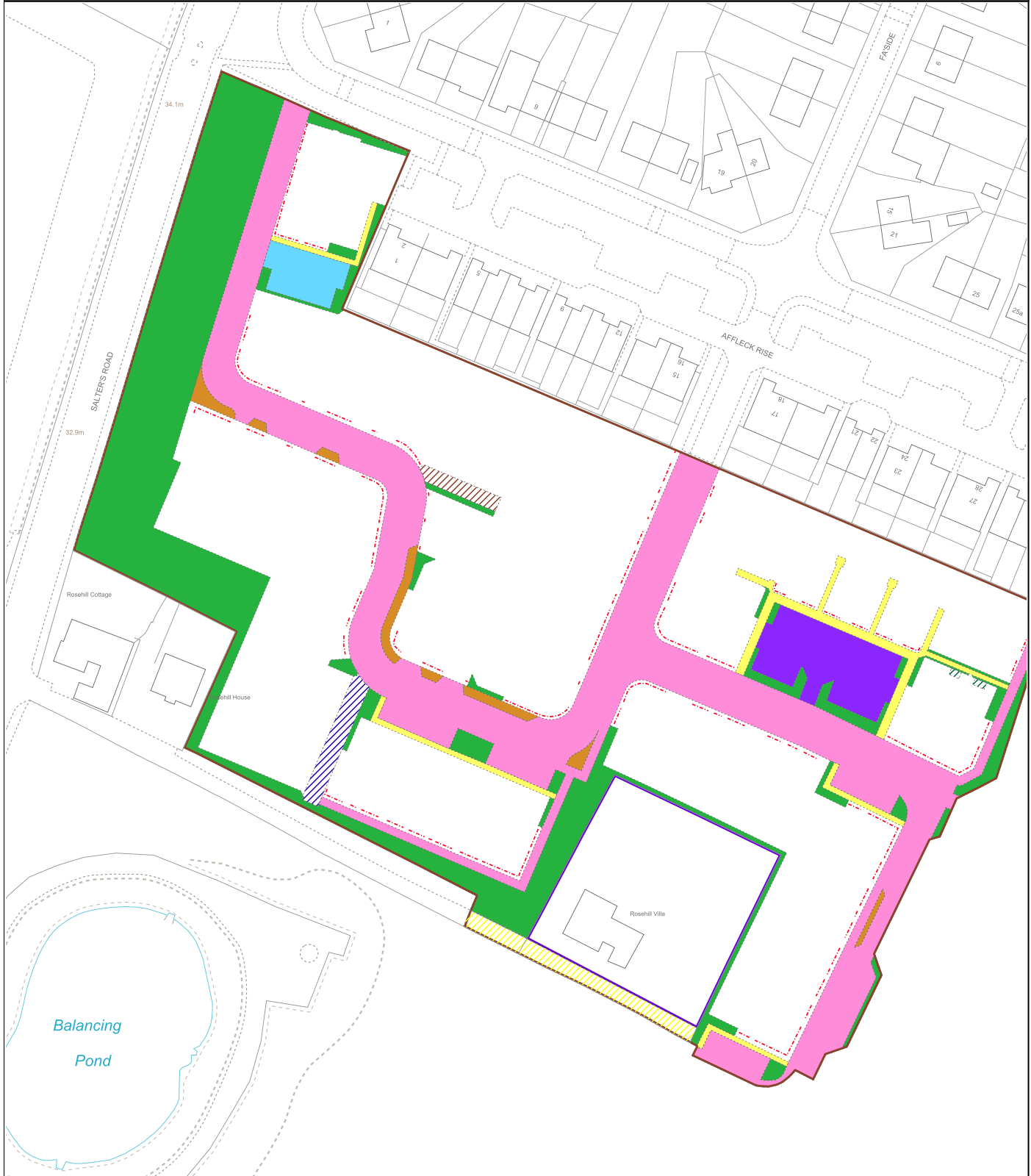







 LAND REGISTER OF SCOTLAND	Version date	Additional Cadastral Map View/Supplementary Data	
	29/08/2023	MID241987-2	
 BRITISH NATIONAL GRID EASTING/NORTHING			
	336549, 671614	Survey Scale	Print Scale
	1:1250	1:1250 @ A2	
<small>CROWN COPYRIGHT © This copy has been produced on 01/09/2023 with the authority of Ordnance Survey under Section 47 of the Copyright and Patents Act 1988. Unless there is a relevant exception to copyright, the copy must not be copied without prior permission of the copyright owner. OS Licence no 100041182. This extract may contain Ordnance Survey features captured at other scales.</small>			



	Version date	Additional Cadastral Map View/Supplementary Data	
	29/08/2023	MID241987-3	
	BRITISH NATIONAL GRID EASTING/NORTHING		
336549, 671614		Survey Scale	Print Scale
		1:1250	1:1250 @ A4
<small>CROWN COPYRIGHT © This copy has been produced on 01/09/2023 with the authority of Ordnance Survey under Section 47 of the Copyright and Patents Act 1988. Unless there is a relevant exception to copyright, the copy must not be copied without prior permission of the copyright owner. OS Licence no 100041182. This extract may contain Ordnance Survey features captured at other scales.</small>			





 LAND REGISTER OF SCOTLAND	Version date	Additional Cadastral Map View/Supplementary Data	
	29/08/2023	MID241987-3	
 BRITISH NATIONAL GRID EASTING/NORTHING	 50m		
	336549, 671614	Survey Scale	Print Scale
1:1250		1:1250 @ A3	
<small>CROWN COPYRIGHT © This copy has been produced on 01/09/2023 with the authority of Ordnance Survey under Section 47 of the Copyright and Patents Act 1988. Unless there is a relevant exception to copyright, the copy must not be copied without prior permission of the copyright owner. OS Licence no 100041182. This extract may contain Ordnance Survey features captured at other scales.</small>			

