



LAND REGISTER
OF SCOTLAND

Officer's ID / Date

6915
19/6/2018

TITLE NUMBER

MID177470



ORDNANCE SURVEY
NATIONAL GRID REFERENCE

70m

NT2668NE NT2768NW NT2669SE NT2769SW

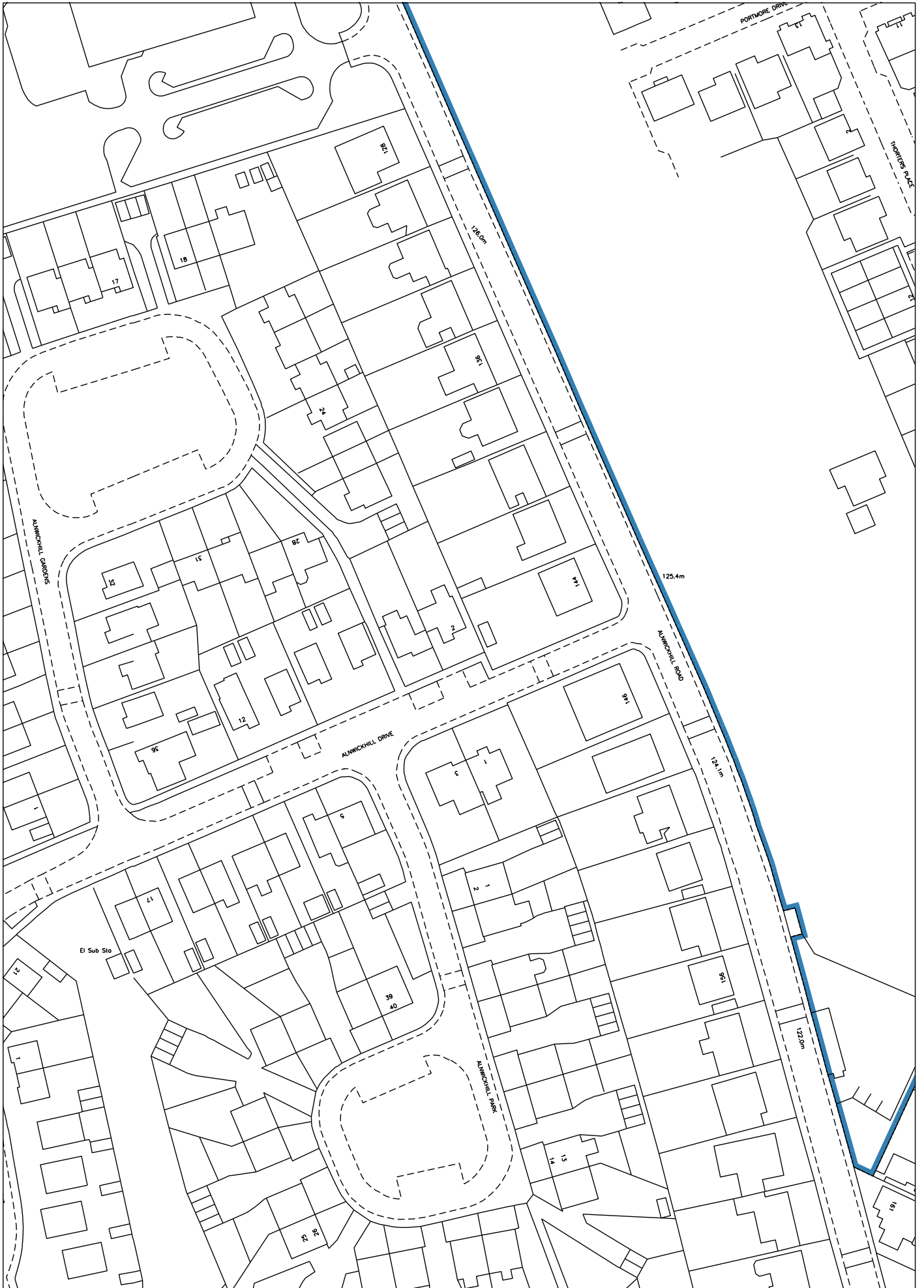
Survey Scale

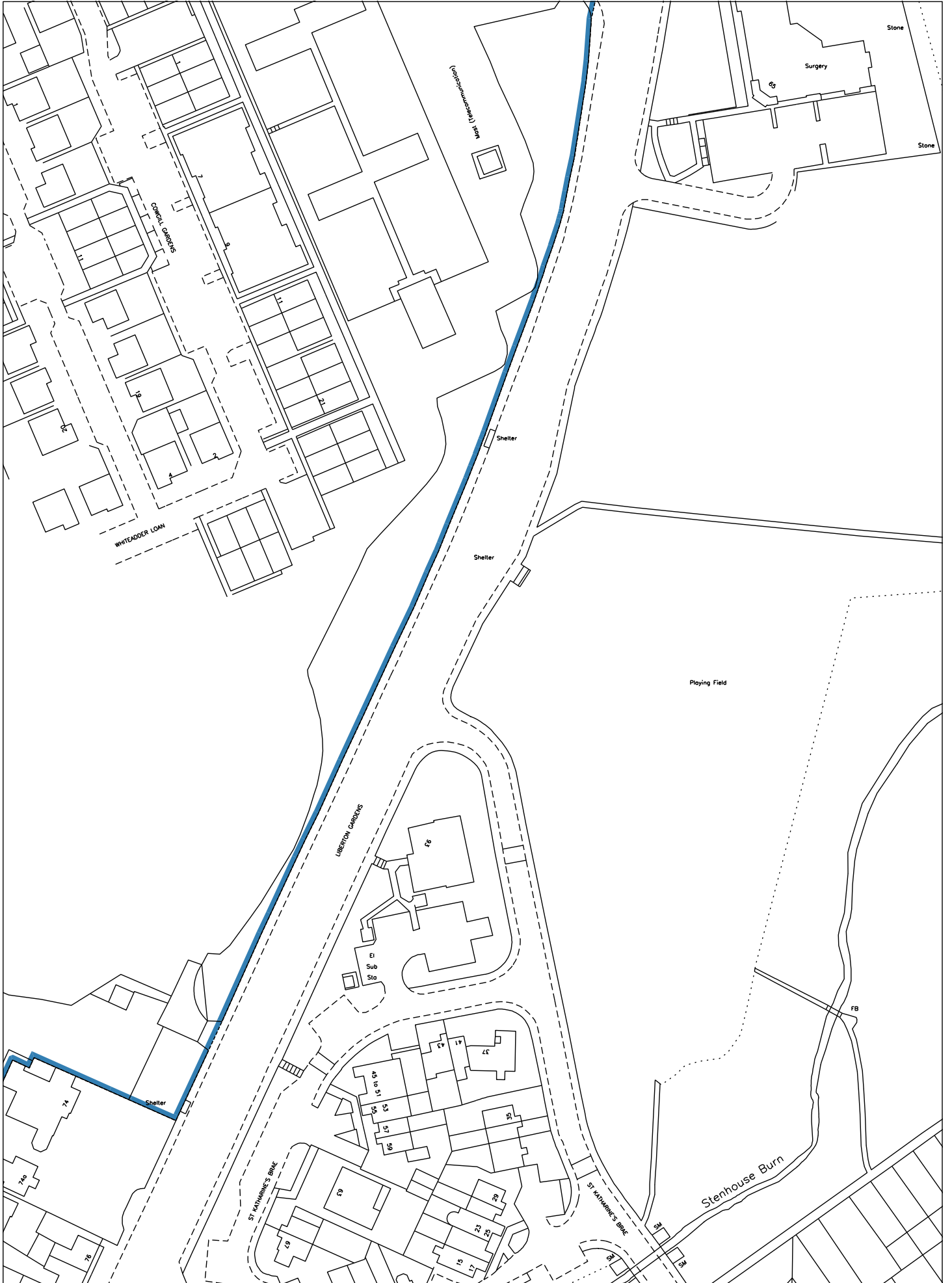
1/1250



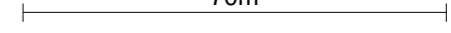
CROWN COPYRIGHT © – This copy has been produced from the ROS Digital Mapping System on 20/06/2018 with the authority of Ordnance Survey under Section 47 of the Copyright, Designs and Patents Act 1988. Unless there is a relevant exception to copyright, the copy must not be copied without the prior permission of the copyright owner. OS Licence no 100041182.

Liberton Public Park







 LAND REGISTER OF SCOTLAND	Officer's ID / Date	Supplementary Plan to Title
	3305 4/4/2018	MID177470-3
	ORDNANCE SURVEY NATIONAL GRID REFERENCE	70m 
NT2668NE NT2768NW NT2768NE NT2669SE		Survey Scale 1/1250
<small>CROWN COPYRIGHT © - This copy has been produced from the ROS Digital Mapping System on 20/06/2018 with the authority of Ordnance Survey under Section 47 of the Copyright, Designs and Patents Act 1988. Unless there is a relevant exception to copyright, the copy must not be copied without the prior permission of the copyright owner. OS Licence no 100041182.</small>		





LAND REGISTER
OF SCOTLAND

Officer's ID / Date

3305
4/4/2018

Supplementary Plan to Title

MID177470-2



ORDNANCE SURVEY
NATIONAL GRID REFERENCE

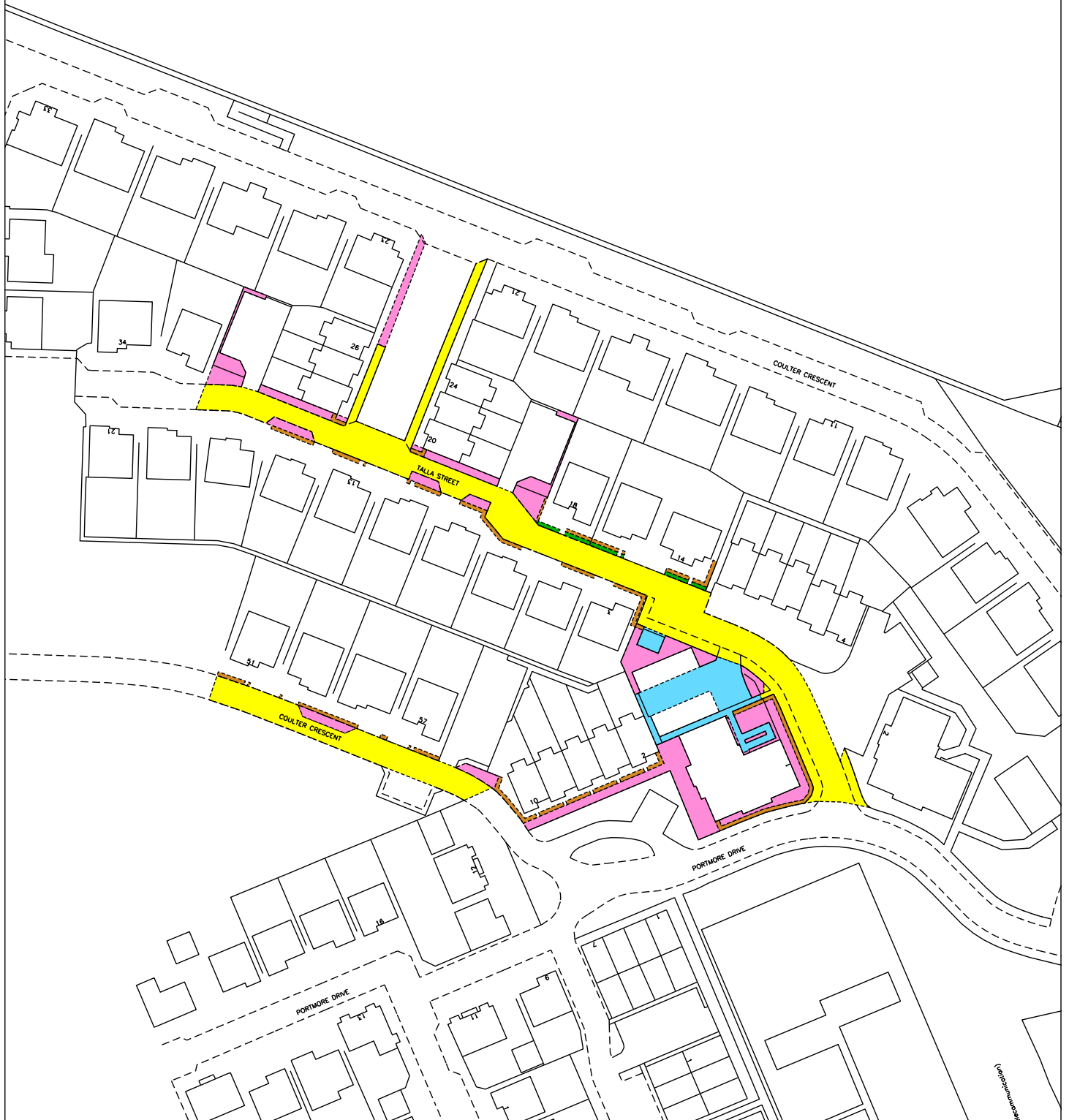
70m

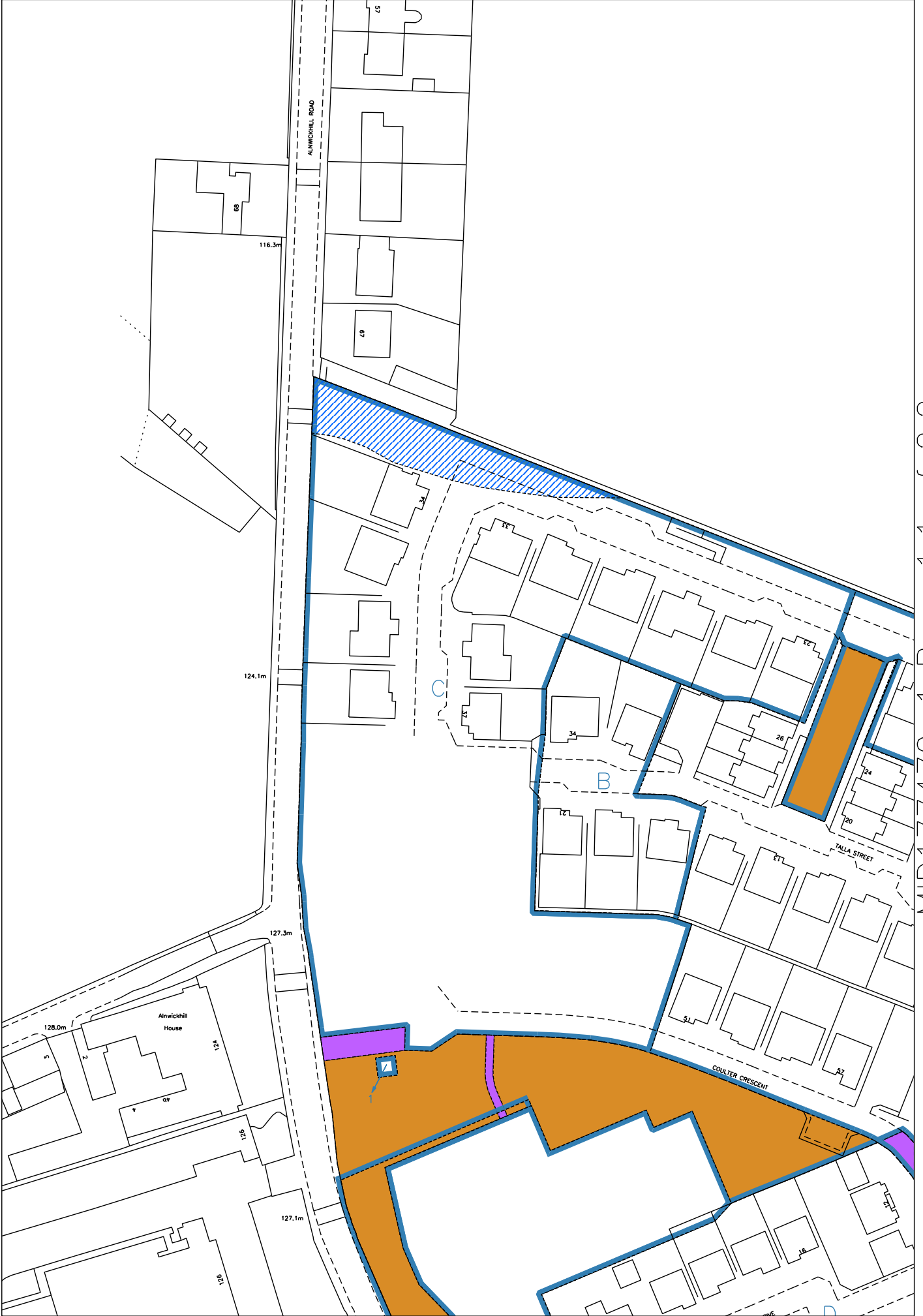
NT2768NW NT2769SW

Survey Scale

1/1250

CROWN COPYRIGHT © – This copy has been produced from the ROS Digital Mapping System on 20/06/2018 with the authority of Ordnance Survey under Section 47 of the Copyright, Designs and Patents Act 1988. Unless there is a relevant exception to copyright, the copy must not be copied without the prior permission of the copyright owner. OS Licence no 100041182.







LAND REGISTER
OF SCOTLAND

Officer's ID / Date

3305
19/6/2018

Supplementary Plan to Title

MID177470-1



ORDNANCE SURVEY
NATIONAL GRID REFERENCE

70m

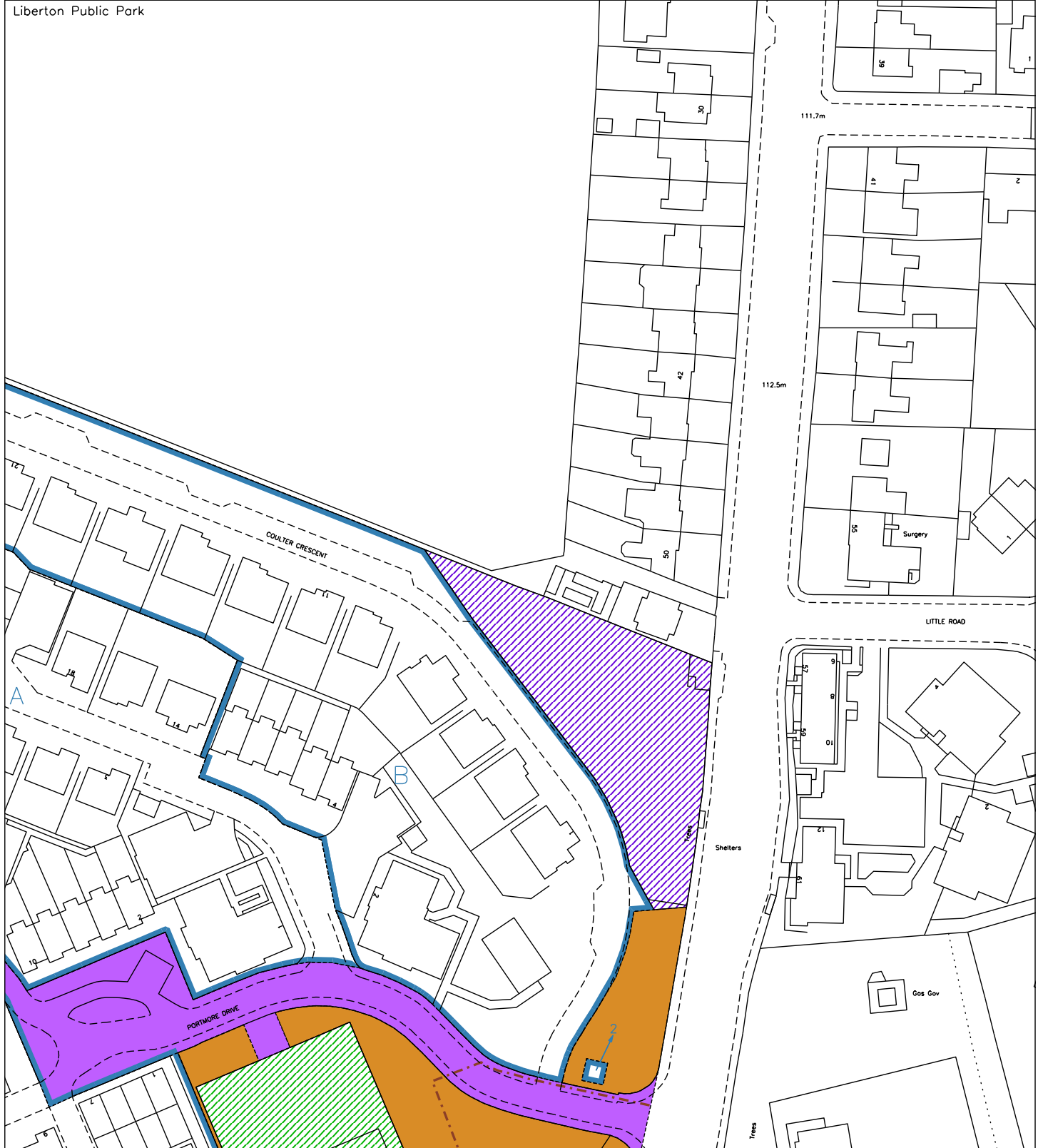
NT2668NE NT2768NW NT2669SE NT2769SW

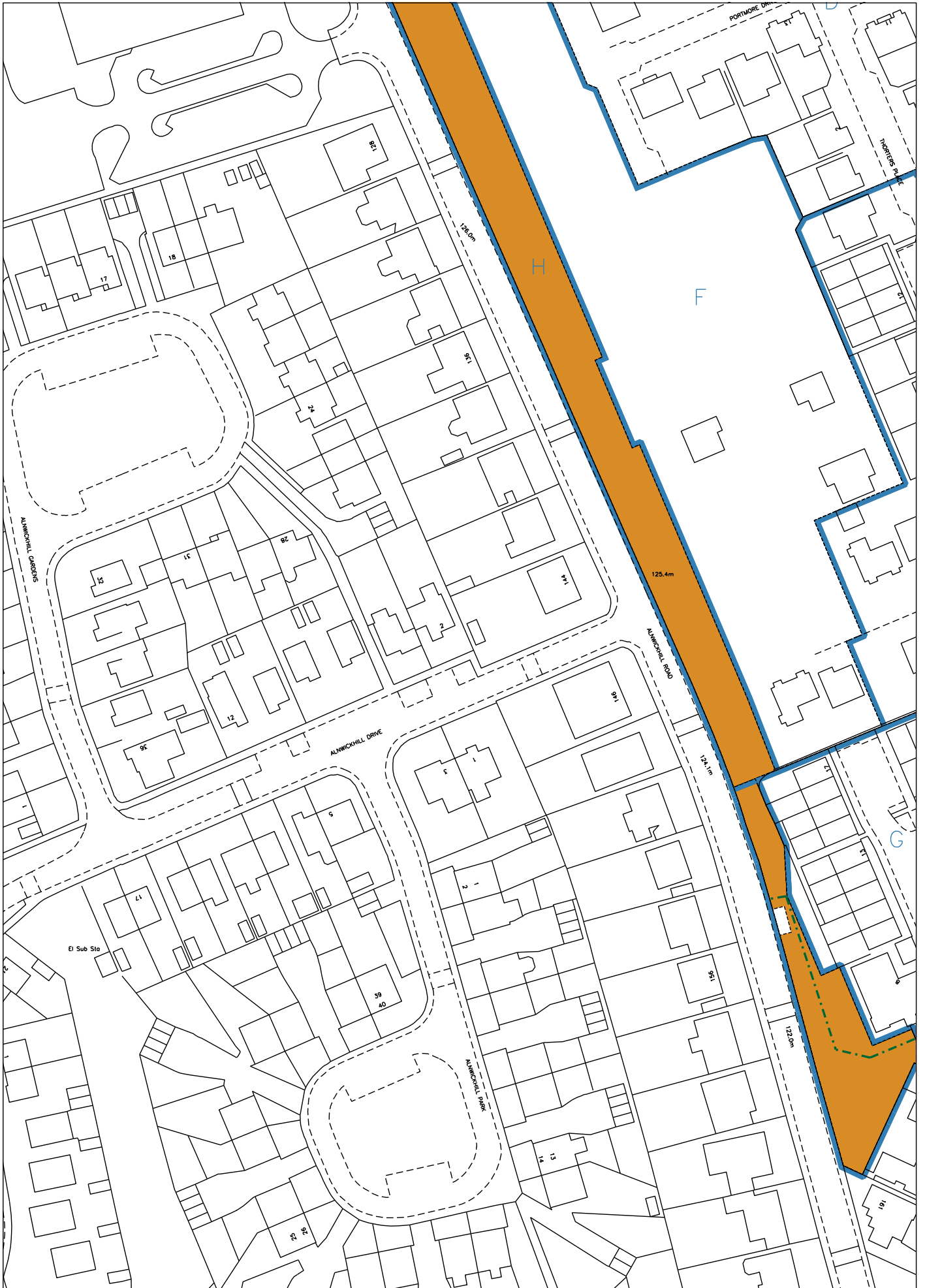
Survey Scale

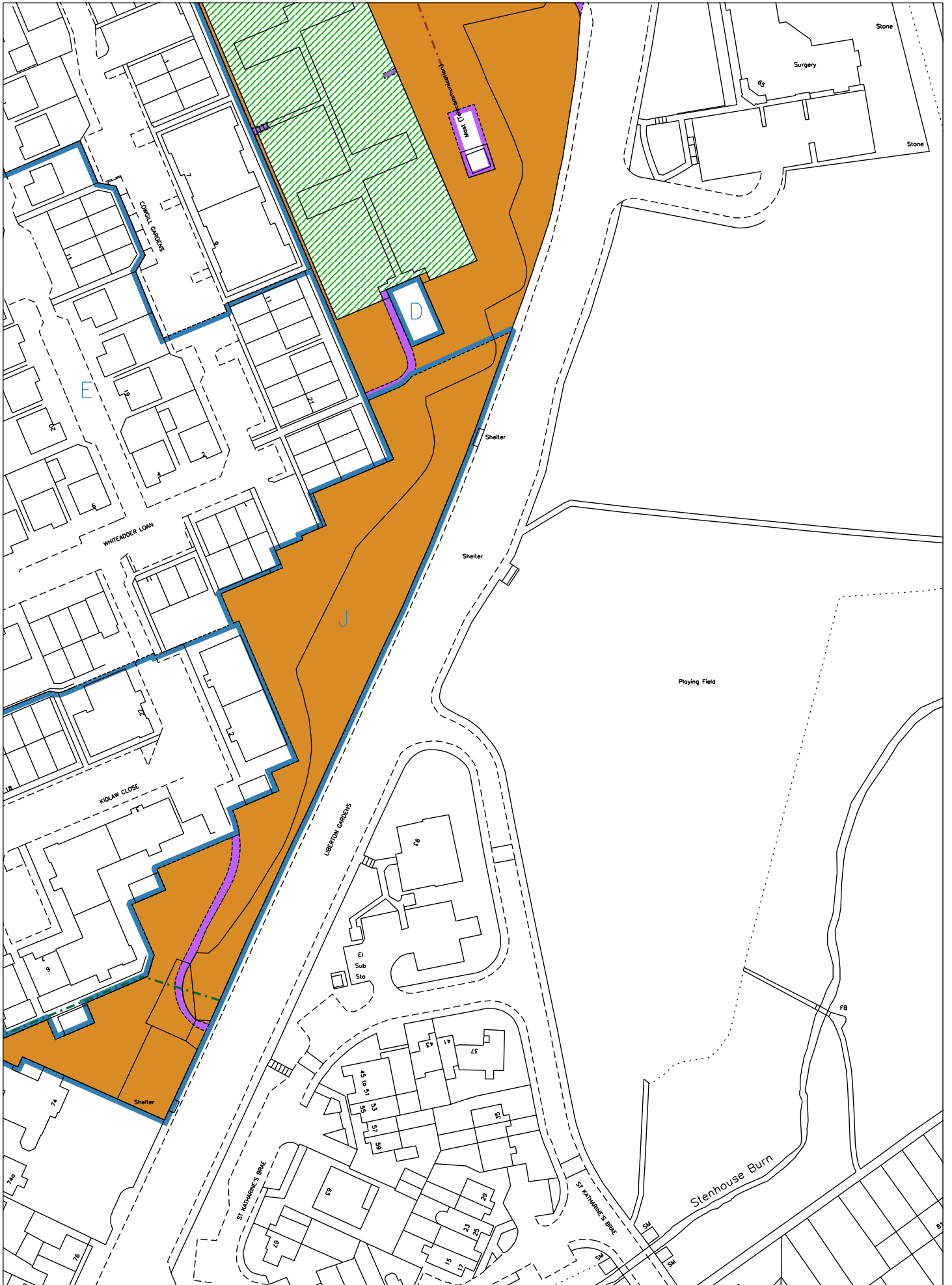
1/1250

CROWN COPYRIGHT © – This copy has been produced from the ROS Digital Mapping System on 20/06/2018 with the authority of Ordnance Survey under Section 47 of the Copyright, Designs and Patents Act 1988. Unless there is a relevant exception to copyright, the copy must not be copied without the prior permission of the copyright owner. OS Licence no 100041182.

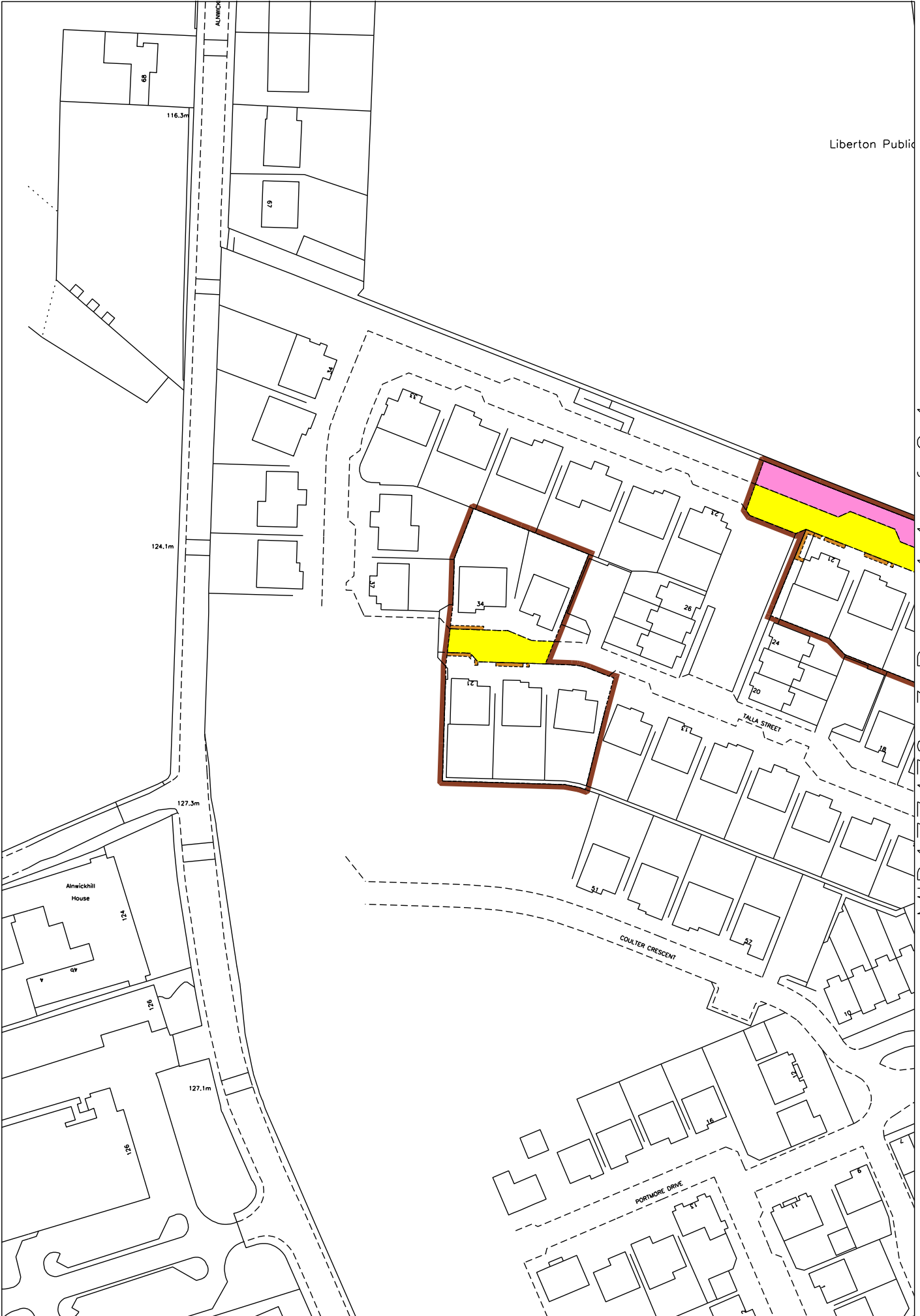
Liberton Public Park













LAND REGISTER
OF SCOTLAND

Officer's ID / Date

3305
4/4/2018

Supplementary Plan to Title

MID177470-3



ORDNANCE SURVEY
NATIONAL GRID REFERENCE

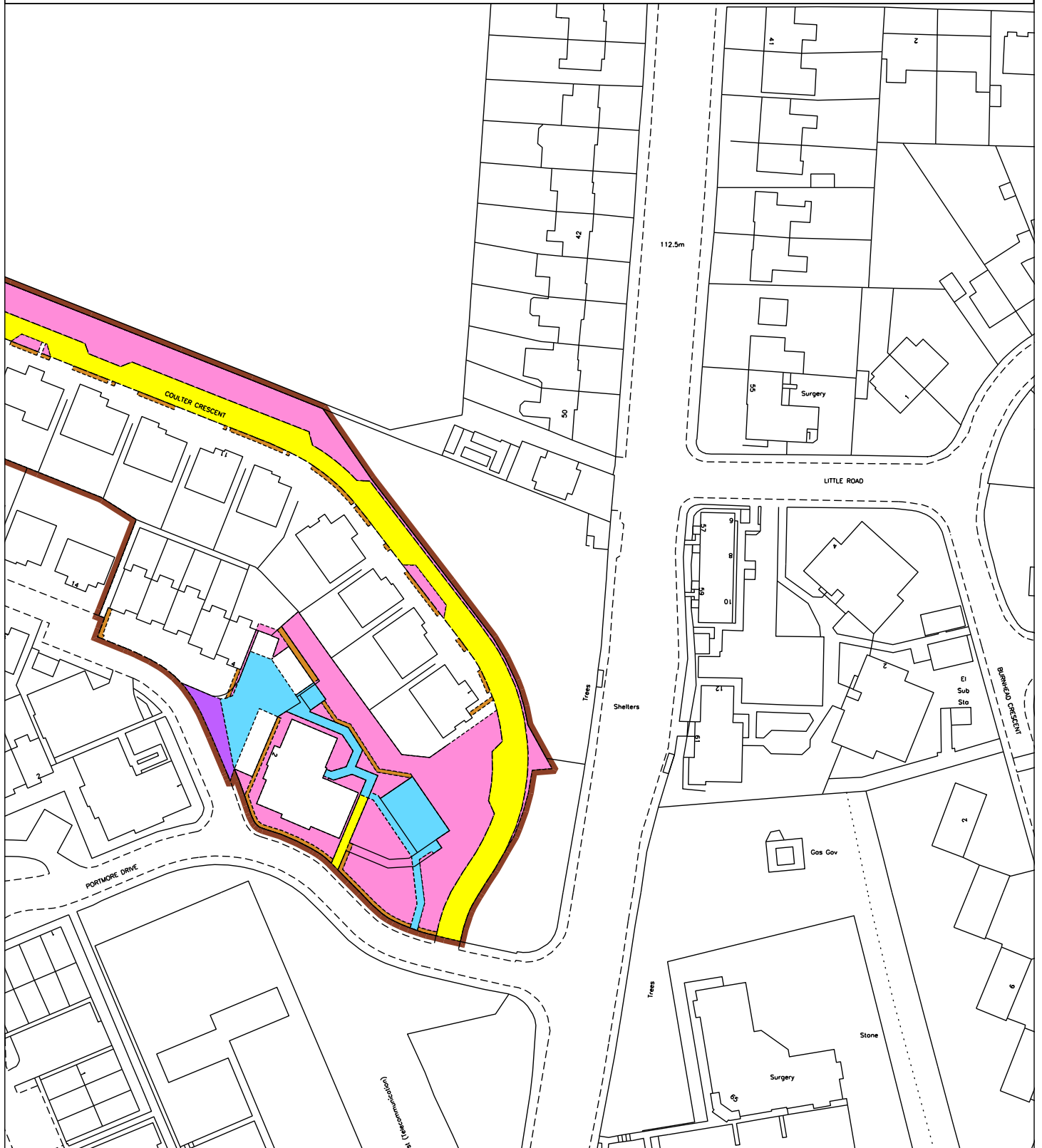
70m

NT2668NE NT2768NW NT2669SE NT2769SW

Survey Scale

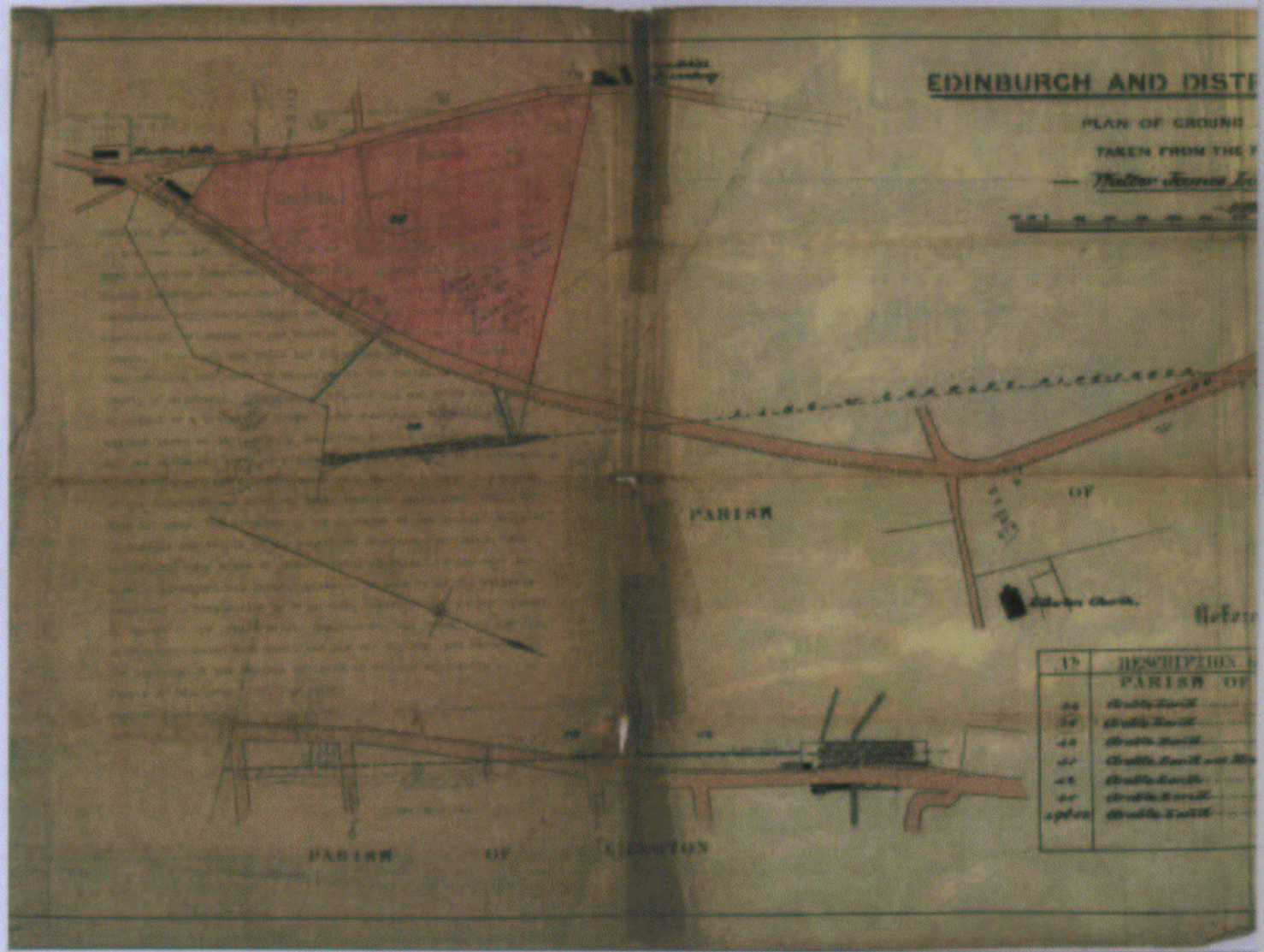
1/1250

CROWN COPYRIGHT © – This copy has been produced from the ROS Digital Mapping System on 20/06/2018 with the authority of Ordnance Survey under Section 47 of the Copyright, Designs and Patents Act 1988. Unless there is a relevant exception to copyright, the copy must not be copied without the prior permission of the copyright owner. OS Licence no 100041182.



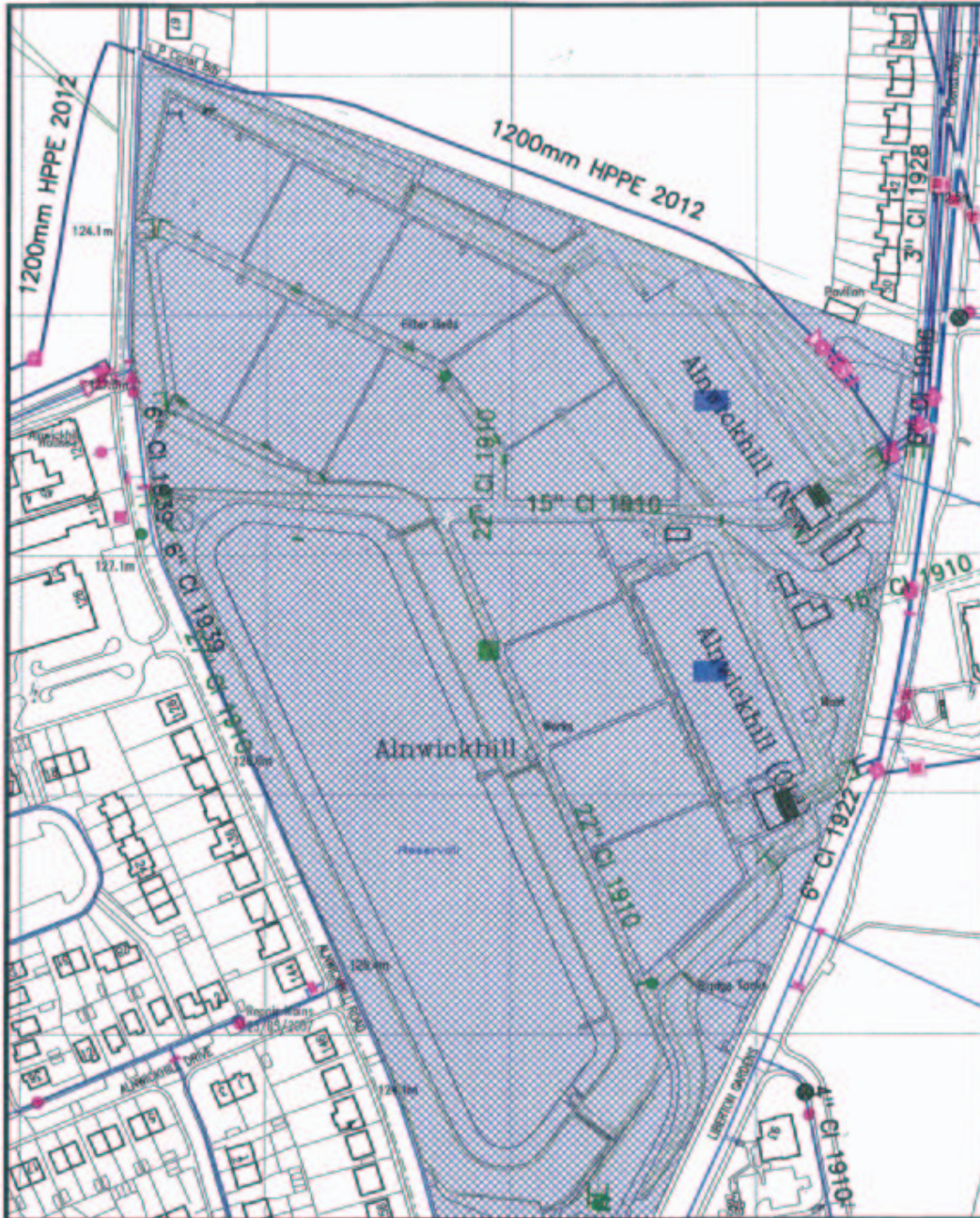
EDINBURGH AND DISTRICT



PLAN OF GROUND
TAKEN FROM THE
Water Survey



NO	DESCRIPTION
1	PARISH OF ...
2	...
3	...
4	...
5	...
6	...
7	...
8	...
9	...
10	...

LAND REGISTER OF SCOTLAND	Officer's ID/Date	Title	Number
	6915 19/6/2018		MID177470



Plotted by: gledmh 	Alnwickhill Contents of plot menu line_title_line_2		 Scottish Water <small>Always serving Scotland</small> Coeile House, 6 Coeile Drive, Dunfermline, KY11 8GG Tel No: 0845 801 8865
	SCALE: 1:2500 <small>The representation of physical assets and the boundaries of areas in which Scottish Water and others have an interest does not necessarily imply their true positions. For further details contact the appropriate District Office.</small>	Date Plotted: 29/01/2015 <small>Reproduced by permission of Ordnance Survey on behalf of HMGO. Crown copyright and database right 2014. All rights reserved. Ordnance Survey Licence number 100023460</small>	

SUPPLEMENTARY PLAN
TO THE TITLE PLAN

[Handwritten signature]

NOTE: This copy is a reduction
of the original plan.

20

