



LAND REGISTER
OF SCOTLAND

Officer's ID / Date

2993
17/12/2008

TITLE NUMBER

MID53990



ORDNANCE SURVEY
NATIONAL GRID REFERENCE

70m

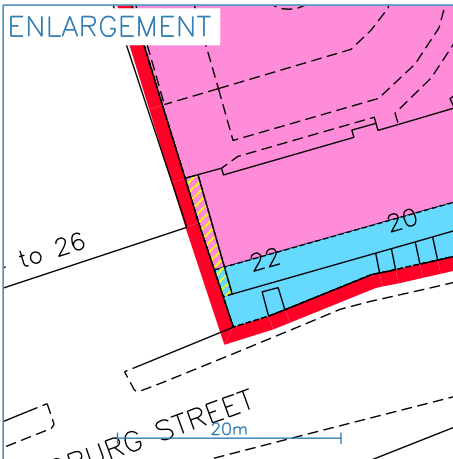
NT2676SE NT2676NE

Survey Scale

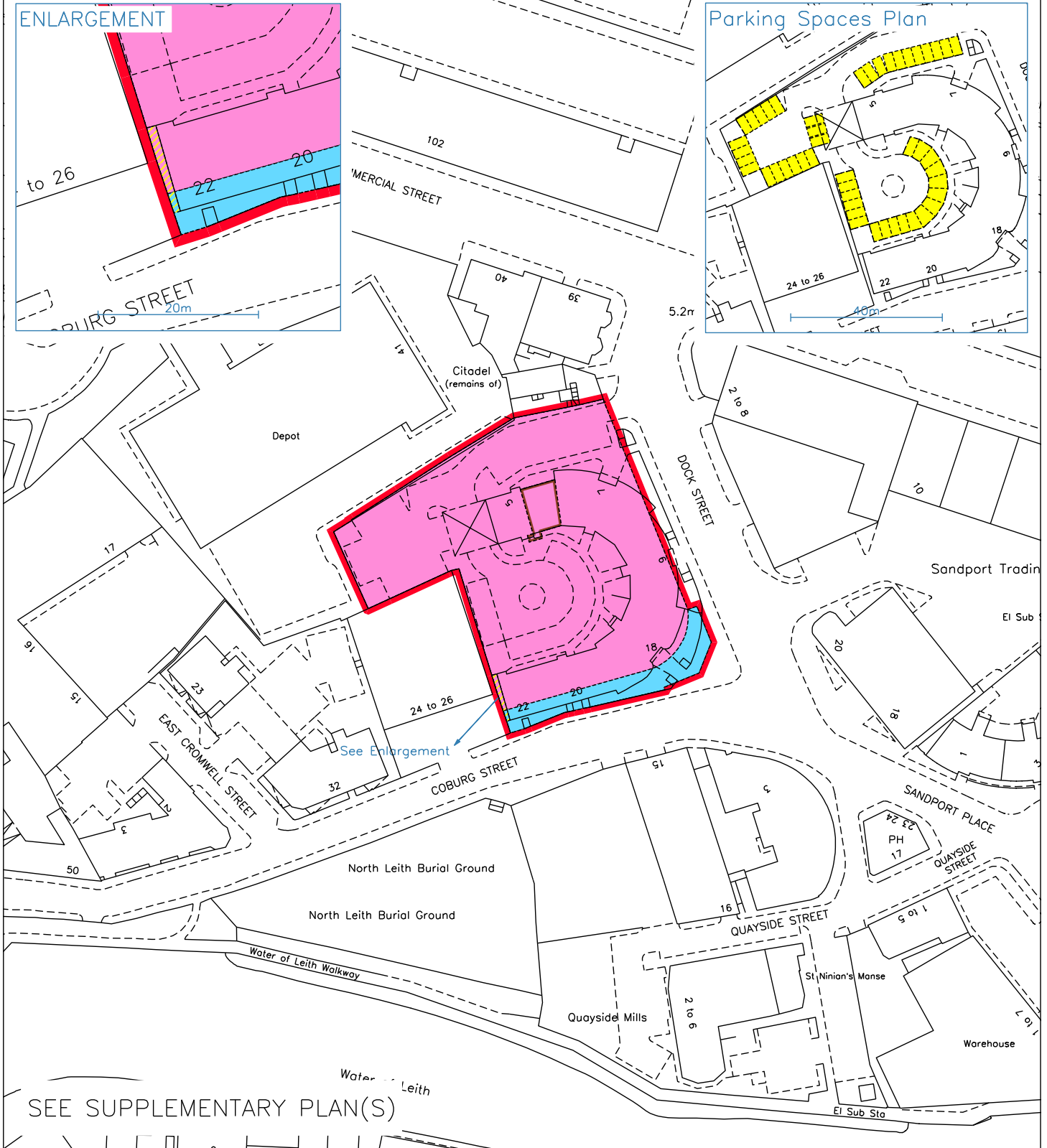
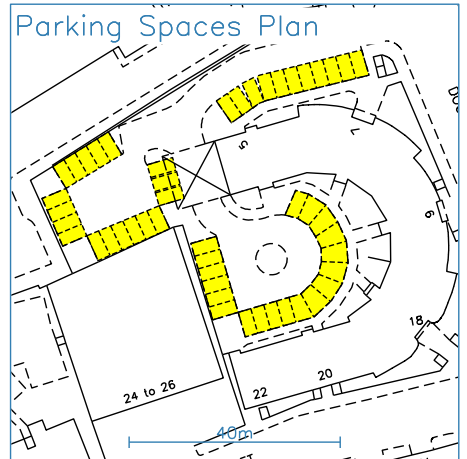
1/1250

CROWN COPYRIGHT © - This copy has been produced from the ROS Digital Mapping System on 23/07/2012 and was made with the authority of Ordnance Survey pursuant to Section 47 of the Copyright, Designs and Patents Act 1988. Unless that act provides a relevant exception to copyright, the copy must not be copied without the prior permission of the copyright owner.

ENLARGEMENT



Parking Spaces Plan



SEE SUPPLEMENTARY PLAN(S)