



LAND REGISTER  
OF SCOTLAND

Officer's ID / Date

4423  
19/4/2007

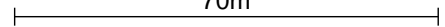
TITLE NUMBER

**FFE76437**



ORDNANCE SURVEY  
NATIONAL GRID REFERENCE

70m

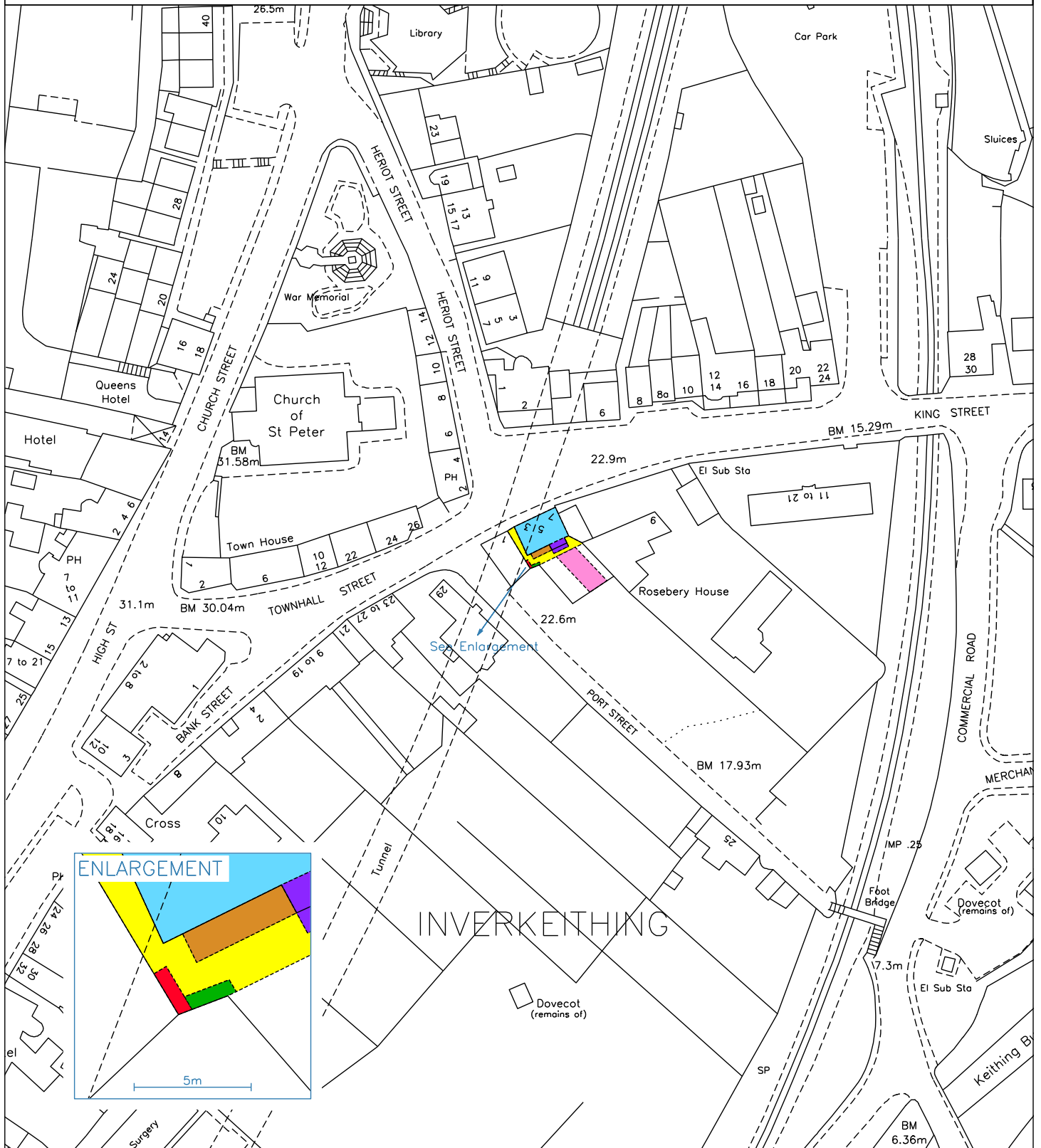


NT1282NE NT1382NW NT1283SE NT1383SW

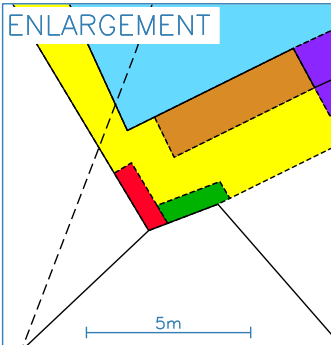
Survey Scale

1/1250

CROWN COPYRIGHT © - This copy has been produced from the ROS Digital Mapping System on 26/01/2008 and was made with the authority of Ordnance Survey pursuant to Section 47 of the Copyright, Designs and Patents Act 1988. Unless that act provides a relevant exception to copyright, the copy must not be copied without the prior permission of the copyright owner.



ENLARGEMENT



INVERKEITHING