




| | | |
|--|--|--|
| <div> LAND REGISTER OF SCOTLAND</div> | Officer's ID / Date | TITLE NUMBER |
| | 4780 18/8/2017 | INV26549 |
| <div></div> | ORDNANCE SURVEY NATIONAL GRID REFERENCE | 140m  |
| NH4920 NH5020 NH4921 NH42SE | | Survey Scale |
| | | 1/2500 |

CROWN COPYRIGHT © – This copy has been produced from the ROS Digital Mapping System on 19/08/2017 with the authority of Ordnance Survey under Section 47 of the Copyright, Designs and Patents Act 1988. Unless there is a relevant exception to copyright, the copy must not be copied without the prior permission of the copyright owner. OS Licence no 100041182.

