

LAND REGISTER
OF SCOTLAND

ORDNANCE SURVEY
NATIONAL GRID REFERENCE

NS5263SE NS5363SW NS5263NE NS5363NW

Officer's ID / Date

3135
21/8/2018

TITLE NUMBER

GLA67031

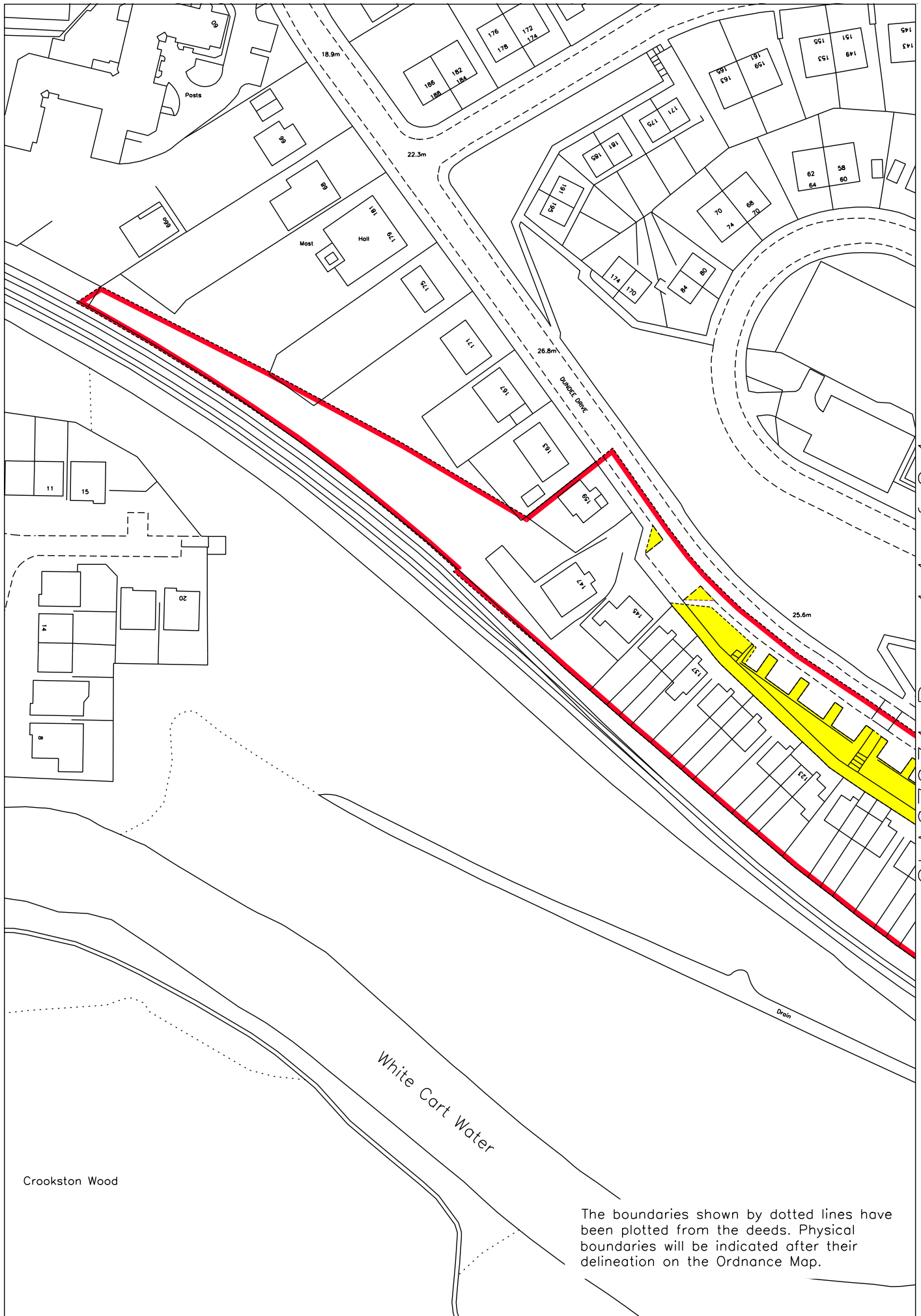
70m

Survey Scale

1/1250

CROWN COPYRIGHT © — This copy has been produced from the RGS Digital Mapping System on 22/08/2018 with the authority of Ordnance Survey under Section 47 of the Copyright, Designs and Patents Act 1988. Unless there is a relevant exception to copyright, the copy must not be copied without the prior permission of the copyright owner. OS Licence no 100041182.



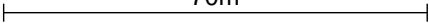
The boundaries shown by dotted lines have been plotted from the deeds. Physical boundaries will be indicated after their delineation on the Ordnance Map.



Crookston Wood

White Cart Water

The boundaries shown by dotted lines have been plotted from the deeds. Physical boundaries will be indicated after their delineation on the Ordnance Map.

 LAND REGISTER OF SCOTLAND	Officer's ID / Date	TITLE NUMBER
	3135 21/8/2018	GLA67031
	ORDNANCE SURVEY NATIONAL GRID REFERENCE	70m 
NS5263SE NS5363SW NS5263NE NS5363NW		Survey Scale 1/1250

CROWN COPYRIGHT © – This copy has been produced from the ROS Digital Mapping System on 22/08/2018 with the authority of Ordnance Survey under Section 47 of the Copyright, Designs and Patents Act 1988. Unless there is a relevant exception to copyright, the copy must not be copied without the prior permission of the copyright owner. OS Licence no 100041182.

