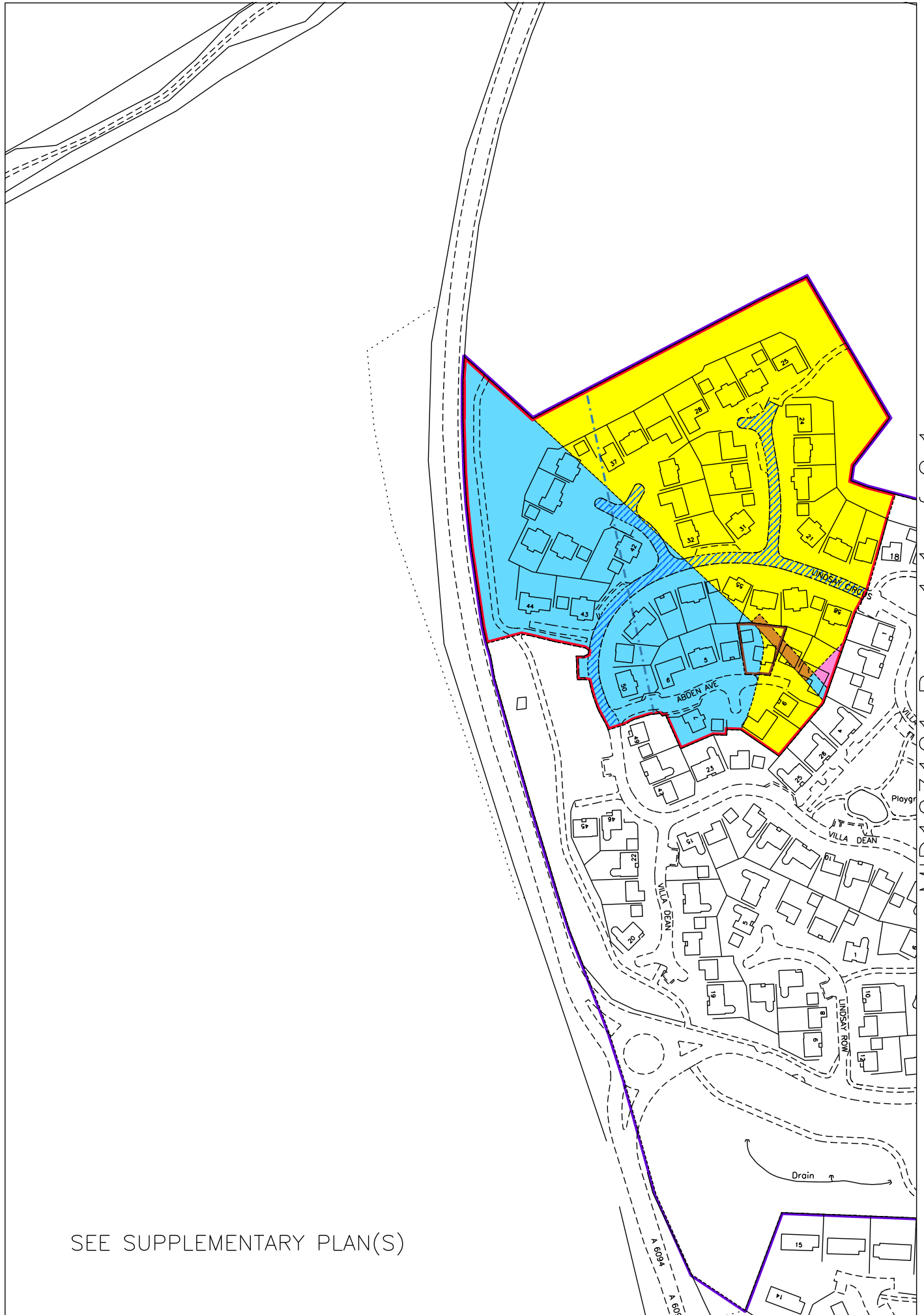


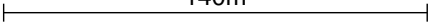
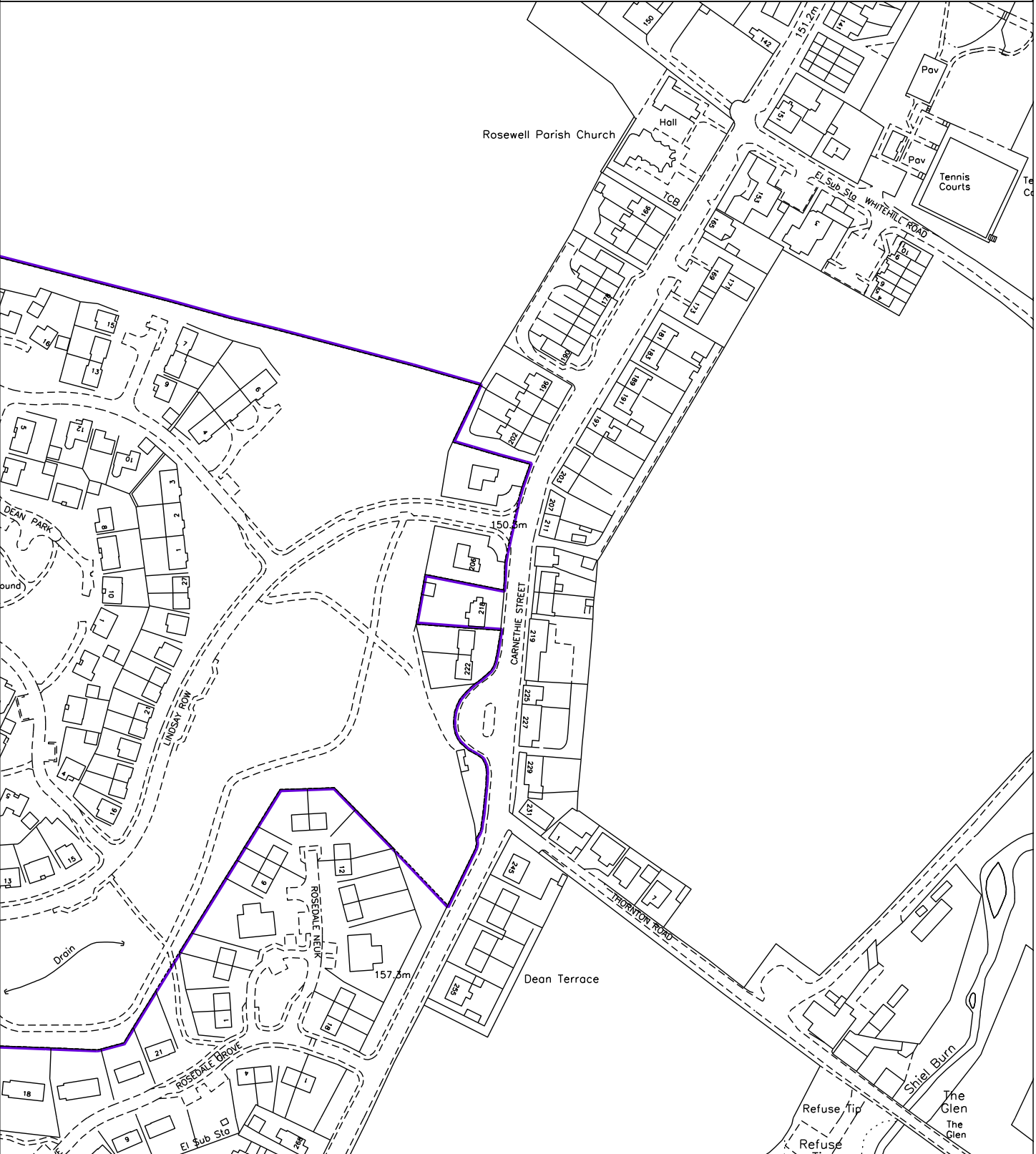





SEE SUPPLEMENTARY PLAN(S)

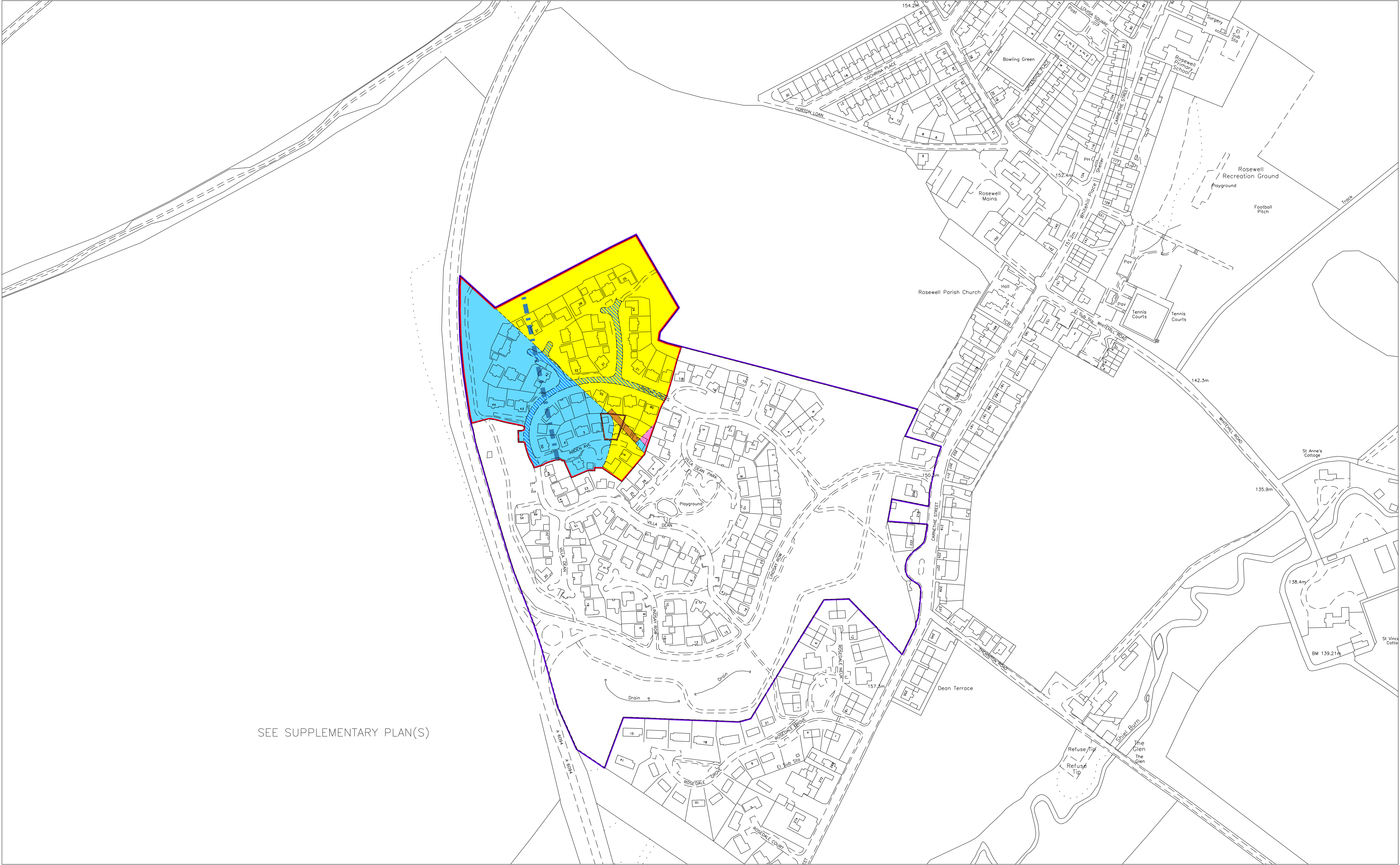


 LAND REGISTER OF SCOTLAND	Officer's ID / Date	TITLE NUMBER
	4946 18/8/2009	MID103121
	ORDNANCE SURVEY NATIONAL GRID REFERENCE	140m 
	NT2861 NT2961 NT2862 NT2962	Survey Scale 1/2500

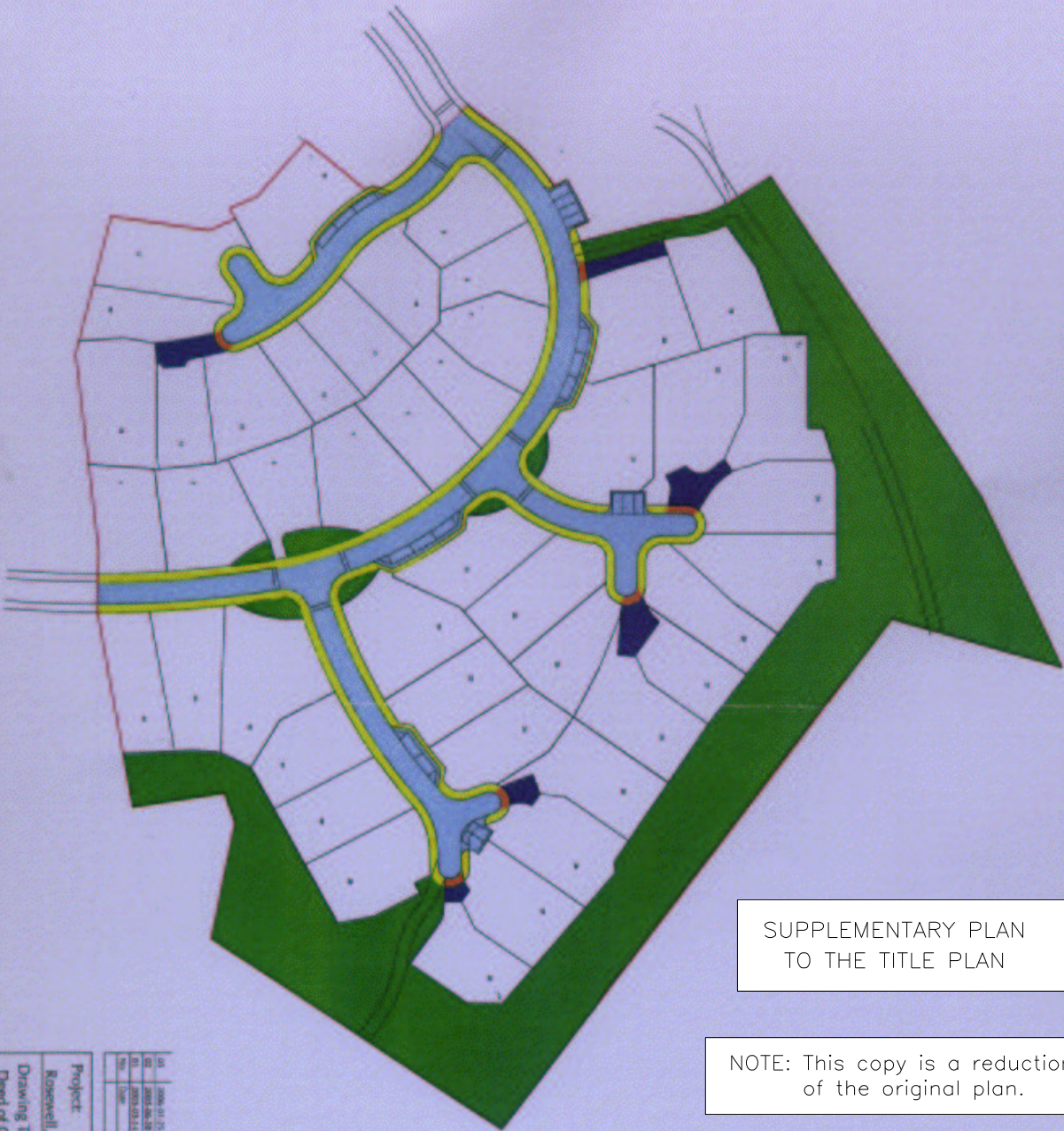
CROWN COPYRIGHT © – This copy has been produced from the ROS Digital Mapping System on 04/12/2009 and was made with the authority of Ordnance Survey pursuant to Section 47 of the Copyright, Designs and Patents Act 1988. Unless that act provides a relevant exception to copyright, the copy must not be copied without the prior permission of the copyright owner.



 LAND REGISTER OF SCOTLAND	Officer's ID / Date 4946 18/8/2009	TITLE NUMBER MID103121
	 ORDNANCE SURVEY NATIONAL GRID REFERENCE	140m 
NT2761 NT2861 NT2961 NT2762		Survey Scale 1/2500
<small>CROWN COPYRIGHT © — This copy has been produced from the RDS Digital Mapping System on 04/12/2009 and was made with the authority of Ordnance Survey pursuant to Section 47 of the Copyright, Designs and Patents Act 1988. Unless that act provides a relevant exception to copyright, the copy must not be copied without the prior permission of the copyright owner.</small>		



LAND REGISTER OF SCOTLAND	Officer's ID/Date	Title	Number
	4946 18/8/2009		MID103121



SUPPLEMENTARY PLAN
TO THE TITLE PLAN

NOTE: This copy is a reduction
of the original plan.

- Adopted public highway and footpath.
- Adopted crossover to private access.
- Private access road and parking, pro-indiviso share.
- Adopted service strip.
- Open Space to be adopted and maintained.
- Site Boundary

This is the plan referred to in the Supplementary Deed of Conditions by this plan limited by this plan limited

Advised

Attending a view of this plan limited

01	2005-03-14	1:1000	01	2005-03-14	1:1000
02	2005-03-14	1:1000	02	2005-03-14	1:1000
03	2005-03-14	1:1000	03	2005-03-14	1:1000
04	2005-03-14	1:1000	04	2005-03-14	1:1000
05	2005-03-14	1:1000	05	2005-03-14	1:1000
06	2005-03-14	1:1000	06	2005-03-14	1:1000
07	2005-03-14	1:1000	07	2005-03-14	1:1000
08	2005-03-14	1:1000	08	2005-03-14	1:1000
09	2005-03-14	1:1000	09	2005-03-14	1:1000
10	2005-03-14	1:1000	10	2005-03-14	1:1000
11	2005-03-14	1:1000	11	2005-03-14	1:1000
12	2005-03-14	1:1000	12	2005-03-14	1:1000
13	2005-03-14	1:1000	13	2005-03-14	1:1000
14	2005-03-14	1:1000	14	2005-03-14	1:1000
15	2005-03-14	1:1000	15	2005-03-14	1:1000
16	2005-03-14	1:1000	16	2005-03-14	1:1000
17	2005-03-14	1:1000	17	2005-03-14	1:1000
18	2005-03-14	1:1000	18	2005-03-14	1:1000
19	2005-03-14	1:1000	19	2005-03-14	1:1000
20	2005-03-14	1:1000	20	2005-03-14	1:1000
21	2005-03-14	1:1000	21	2005-03-14	1:1000
22	2005-03-14	1:1000	22	2005-03-14	1:1000
23	2005-03-14	1:1000	23	2005-03-14	1:1000
24	2005-03-14	1:1000	24	2005-03-14	1:1000
25	2005-03-14	1:1000	25	2005-03-14	1:1000
26	2005-03-14	1:1000	26	2005-03-14	1:1000
27	2005-03-14	1:1000	27	2005-03-14	1:1000
28	2005-03-14	1:1000	28	2005-03-14	1:1000
29	2005-03-14	1:1000	29	2005-03-14	1:1000
30	2005-03-14	1:1000	30	2005-03-14	1:1000
31	2005-03-14	1:1000	31	2005-03-14	1:1000
32	2005-03-14	1:1000	32	2005-03-14	1:1000
33	2005-03-14	1:1000	33	2005-03-14	1:1000
34	2005-03-14	1:1000	34	2005-03-14	1:1000
35	2005-03-14	1:1000	35	2005-03-14	1:1000
36	2005-03-14	1:1000	36	2005-03-14	1:1000
37	2005-03-14	1:1000	37	2005-03-14	1:1000
38	2005-03-14	1:1000	38	2005-03-14	1:1000
39	2005-03-14	1:1000	39	2005-03-14	1:1000
40	2005-03-14	1:1000	40	2005-03-14	1:1000
41	2005-03-14	1:1000	41	2005-03-14	1:1000
42	2005-03-14	1:1000	42	2005-03-14	1:1000
43	2005-03-14	1:1000	43	2005-03-14	1:1000
44	2005-03-14	1:1000	44	2005-03-14	1:1000
45	2005-03-14	1:1000	45	2005-03-14	1:1000
46	2005-03-14	1:1000	46	2005-03-14	1:1000
47	2005-03-14	1:1000	47	2005-03-14	1:1000
48	2005-03-14	1:1000	48	2005-03-14	1:1000
49	2005-03-14	1:1000	49	2005-03-14	1:1000
50	2005-03-14	1:1000	50	2005-03-14	1:1000
51	2005-03-14	1:1000	51	2005-03-14	1:1000
52	2005-03-14	1:1000	52	2005-03-14	1:1000
53	2005-03-14	1:1000	53	2005-03-14	1:1000
54	2005-03-14	1:1000	54	2005-03-14	1:1000
55	2005-03-14	1:1000	55	2005-03-14	1:1000
56	2005-03-14	1:1000	56	2005-03-14	1:1000
57	2005-03-14	1:1000	57	2005-03-14	1:1000
58	2005-03-14	1:1000	58	2005-03-14	1:1000
59	2005-03-14	1:1000	59	2005-03-14	1:1000
60	2005-03-14	1:1000	60	2005-03-14	1:1000
61	2005-03-14	1:1000	61	2005-03-14	1:1000
62	2005-03-14	1:1000	62	2005-03-14	1:1000
63	2005-03-14	1:1000	63	2005-03-14	1:1000
64	2005-03-14	1:1000	64	2005-03-14	1:1000
65	2005-03-14	1:1000	65	2005-03-14	1:1000
66	2005-03-14	1:1000	66	2005-03-14	1:1000
67	2005-03-14	1:1000	67	2005-03-14	1:1000
68	2005-03-14	1:1000	68	2005-03-14	1:1000
69	2005-03-14	1:1000	69	2005-03-14	1:1000
70	2005-03-14	1:1000	70	2005-03-14	1:1000
71	2005-03-14	1:1000	71	2005-03-14	1:1000
72	2005-03-14	1:1000	72	2005-03-14	1:1000
73	2005-03-14	1:1000	73	2005-03-14	1:1000
74	2005-03-14	1:1000	74	2005-03-14	1:1000
75	2005-03-14	1:1000	75	2005-03-14	1:1000
76	2005-03-14	1:1000	76	2005-03-14	1:1000
77	2005-03-14	1:1000	77	2005-03-14	1:1000
78	2005-03-14	1:1000	78	2005-03-14	1:1000
79	2005-03-14	1:1000	79	2005-03-14	1:1000
80	2005-03-14	1:1000	80	2005-03-14	1:1000
81	2005-03-14	1:1000	81	2005-03-14	1:1000
82	2005-03-14	1:1000	82	2005-03-14	1:1000
83	2005-03-14	1:1000	83	2005-03-14	1:1000
84	2005-03-14	1:1000	84	2005-03-14	1:1000
85	2005-03-14	1:1000	85	2005-03-14	1:1000
86	2005-03-14	1:1000	86	2005-03-14	1:1000
87	2005-03-14	1:1000	87	2005-03-14	1:1000
88	2005-03-14	1:1000	88	2005-03-14	1:1000
89	2005-03-14	1:1000	89	2005-03-14	1:1000
90	2005-03-14	1:1000	90	2005-03-14	1:1000
91	2005-03-14	1:1000	91	2005-03-14	1:1000
92	2005-03-14	1:1000	92	2005-03-14	1:1000
93	2005-03-14	1:1000	93	2005-03-14	1:1000
94	2005-03-14	1:1000	94	2005-03-14	1:1000
95	2005-03-14	1:1000	95	2005-03-14	1:1000
96	2005-03-14	1:1000	96	2005-03-14	1:1000
97	2005-03-14	1:1000	97	2005-03-14	1:1000
98	2005-03-14	1:1000	98	2005-03-14	1:1000
99	2005-03-14	1:1000	99	2005-03-14	1:1000
100	2005-03-14	1:1000	100	2005-03-14	1:1000