

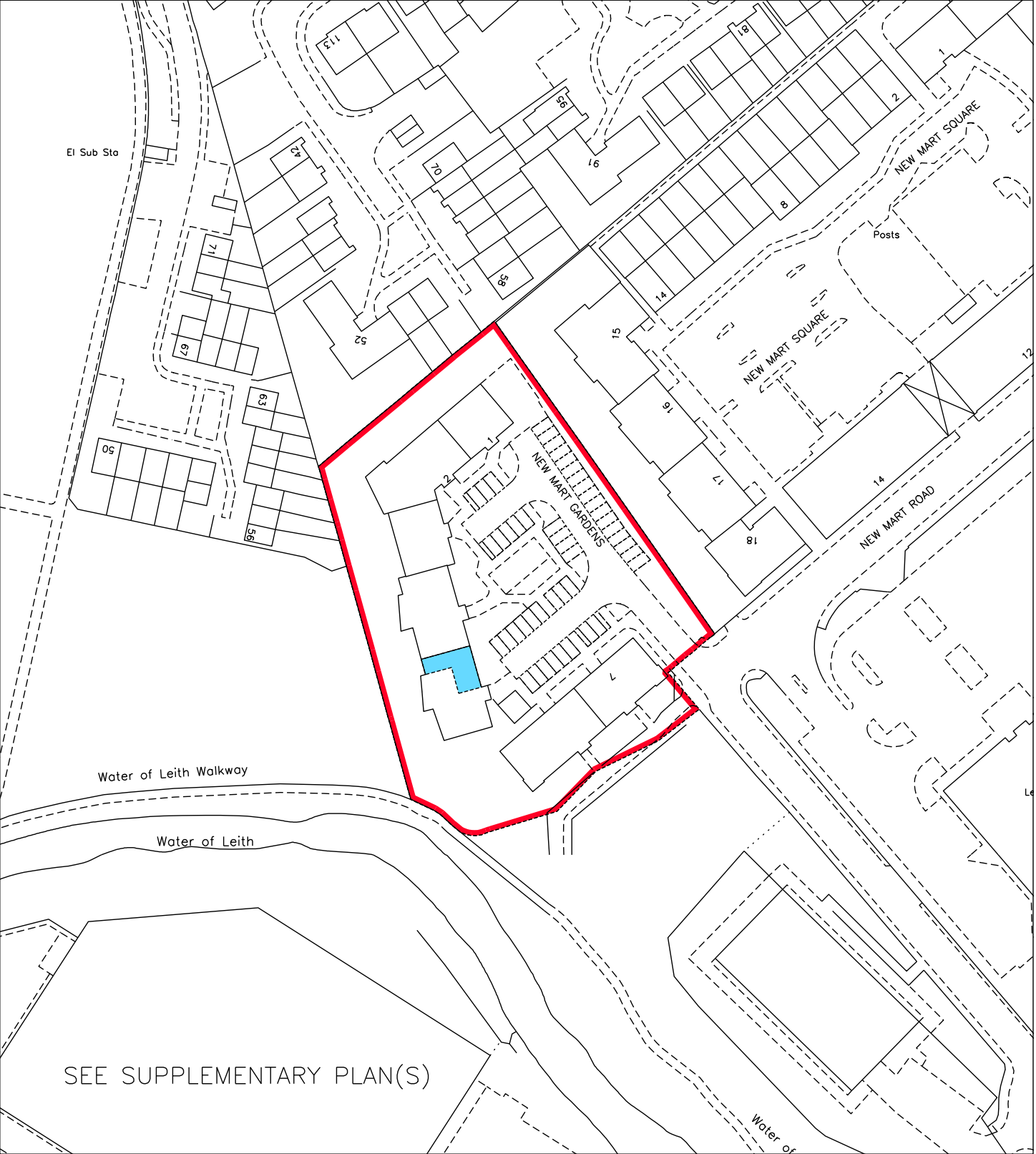
 LAND REGISTER OF SCOTLAND	Officer's ID / Date	TITLE NUMBER
	2546 23/6/2009	MID115529
	ORDNANCE SURVEY NATIONAL GRID REFERENCE	70m 
NT2170NE NT2171SE		Survey Scale
		1/1250

CROWN COPYRIGHT © – This copy has been produced from the ROS Digital Mapping System on 26/07/2009 and was made with the authority of Ordnance Survey pursuant to Section 47 of the Copyright, Designs and Patents Act 1988. Unless that act provides a relevant exception to copyright, the copy must not be copied without the prior permission of the copyright owner.



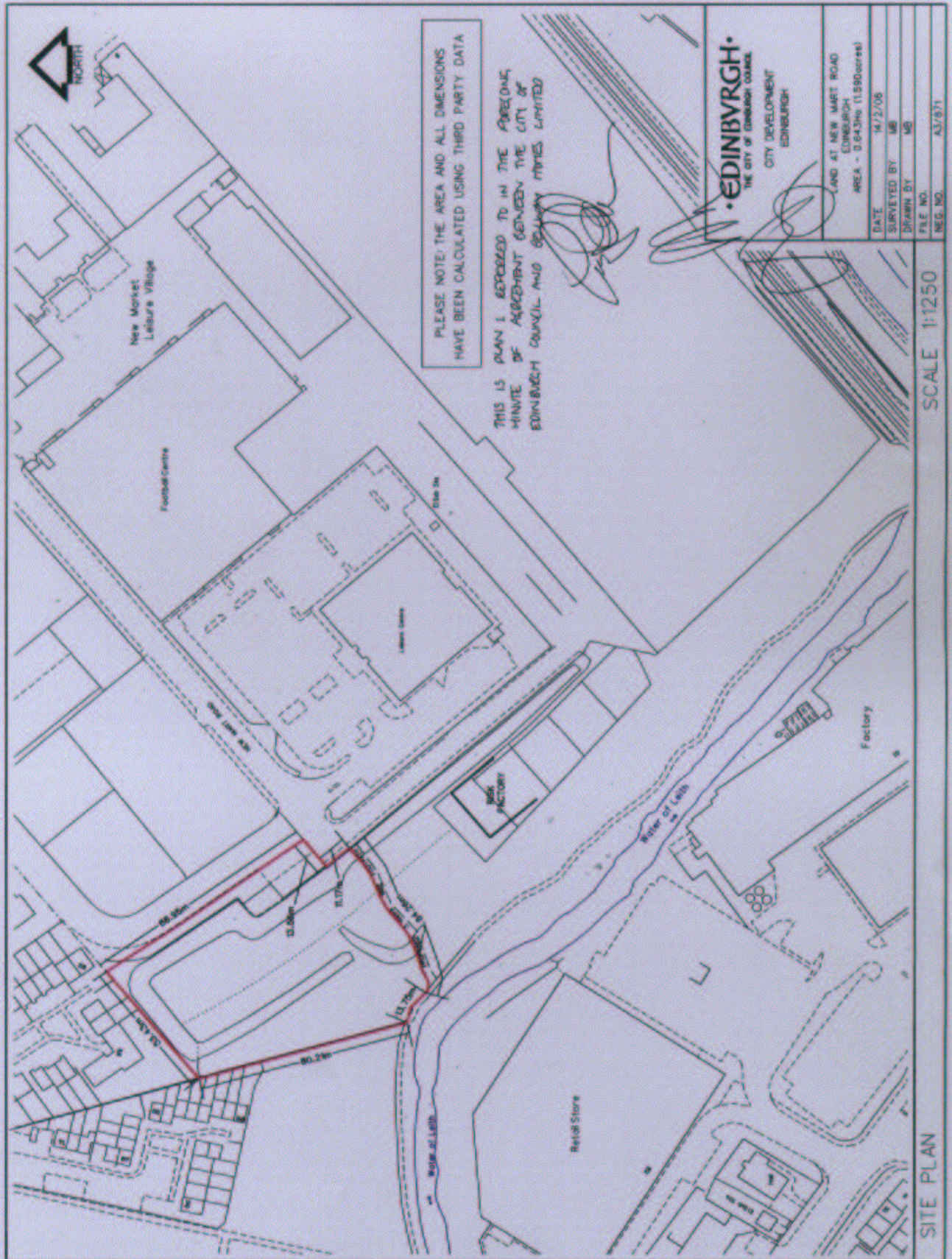
LAND REGISTER OF SCOTLAND	Officer's ID/Date	Title Number
	2546 23/6/2009	MID115529

Title	Number
-------	--------

MID115529

SUPPLEMENTARY PLAN 1
TO THE TITLE PLAN

NOTE: This copy is a reduction of the original plan.



Officer's ID/Date
2546 23/6/2009

Title	Number
-------	--------

MID115529

NOTE: This copy is a reduction of the original plan.

