

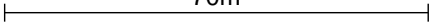


| | | |
|---|--|---|
|  LAND REGISTER OF SCOTLAND | Officer's ID / Date | TITLE NUMBER |
| | 6467 18/2/2016 | MID160867 |
|  | ORDNANCE SURVEY NATIONAL GRID REFERENCE | 70m  |
| | NT3569 NT3570 | Survey Scale 1/2500 |

CROWN COPYRIGHT © – This copy has been produced from the ROS Digital Mapping System on 19/02/2016 with the authority of Ordnance Survey under Section 47 of the Copyright, Designs and Patents Act 1988. Unless there is a relevant exception to copyright, the copy must not be copied without the prior permission of the copyright owner. OS Licence no 100041182.

