

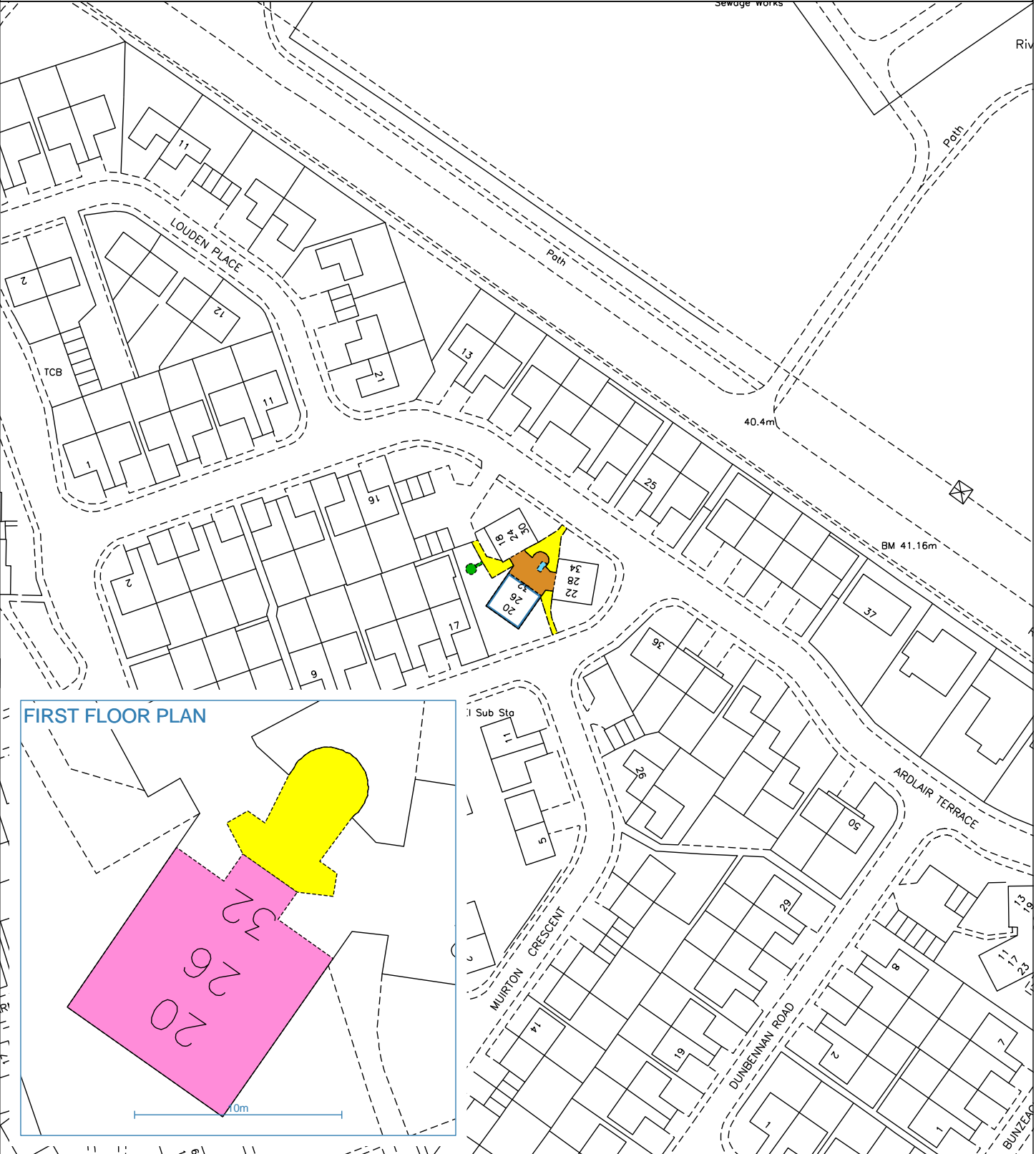
 LAND REGISTER OF SCOTLAND	Officer's ID / Date	TITLE NUMBER
	5197 18/12/2008	ABN99887
	ORDNANCE SURVEY NATIONAL GRID REFERENCE	70m 
NJ8913SW NJ8913NW		Survey Scale 1/1250

CROWN COPYRIGHT © – This copy has been produced from the ROS Digital Mapping System on 26/04/2009 and was made with the authority of Ordnance Survey pursuant to Section 47 of the Copyright, Designs and Patents Act 1988. Unless that act provides a relevant exception to copyright, the copy must not be copied without the prior permission of the copyright owner.



FIRST FLOOR PLAN

