

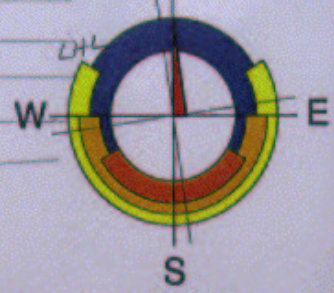
LAND REGISTER
OF SCOTLAND

Officer's ID/Date
5995
23/5/2018

Title Number
MID166721




X *W*
LHL
X
X

X *GA*
X
X



Location Plan



-  Planning Application Site
-  Neighbours Notified
-  Adjacent Land under the control of the Applicant

Detailed Planning application for re-alignment of proposed Edgefield relief road, and for zoning of residential development (circa 170 units) and employment use including access, infrastructure and associated utilities.

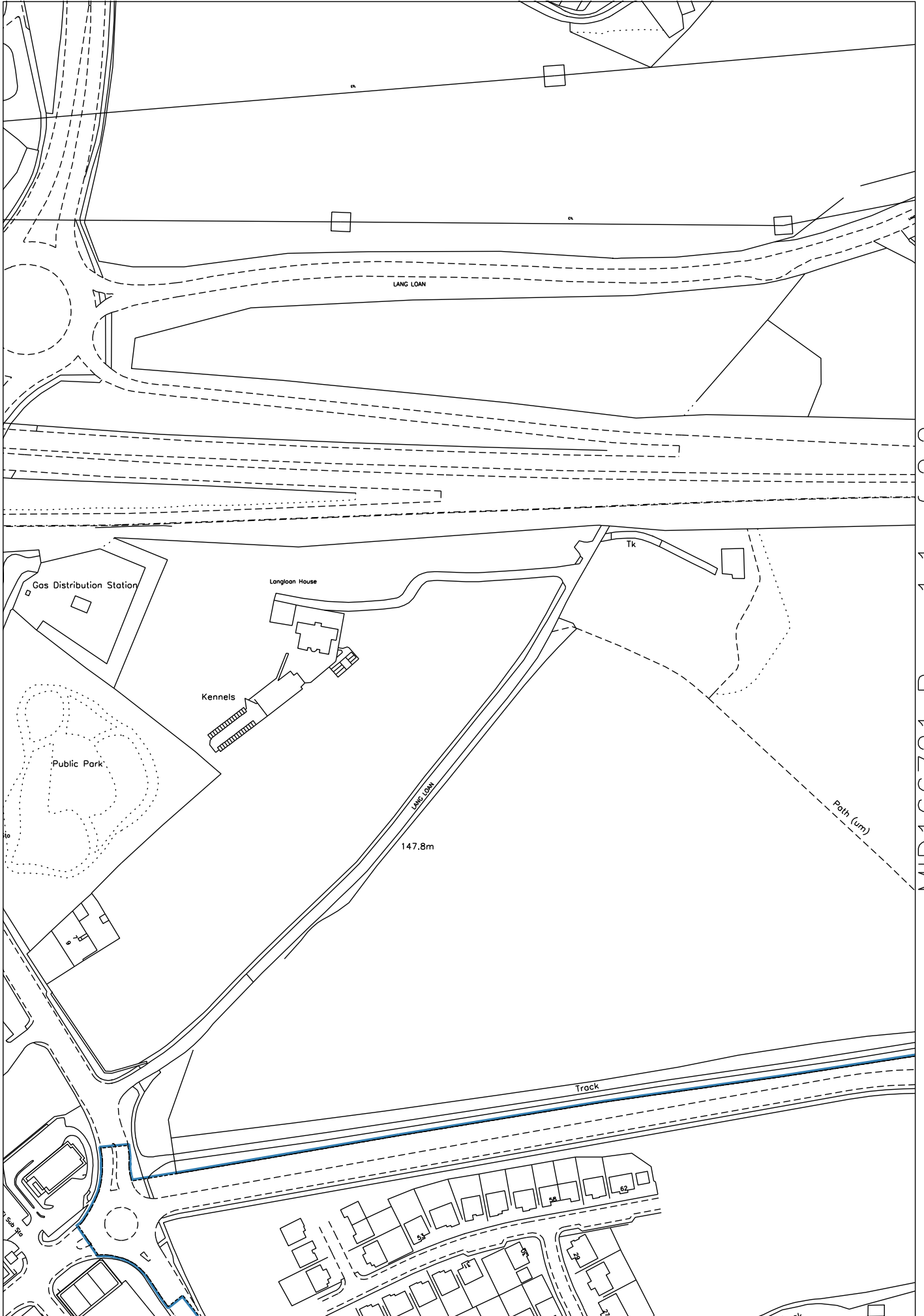
AI L (-)0001 - Location Plan - 1:2500
Straiton Parc Ltd.
G J Architects Ltd, 4 Melville Street Lane, Edinburgh, EH3 7QB
Tel. 0131 220 2440. Fax. 0131 220 2665. Email: jamie@architectsgj.com

SUPPLEMENTARY PLAN
TO THE TITLE PLAN

NOTE: This copy is a reduction
of the original plan.

architects

This is the plan referred to in the foregoing Deed of Conditions between Midlothian Council, Verimac (Nº 75) Limited, Peregrine Architects Limited, Leadenhall Street, London, EC3A 3LD.





LAND REGISTER
OF SCOTLAND

Officer's ID / Date

5995
23/5/2018

TITLE NUMBER

MID166721



ORDNANCE SURVEY
NATIONAL GRID REFERENCE

140m

NT2767SW NT2767SE NT2867SW NT2765

Survey Scale

1/2500

CROWN COPYRIGHT © - This copy has been produced from the ROS Digital Mapping System on 31/03/2021 with the authority of Ordnance Survey under Section 47 of the Copyright, Designs and Patents Act 1988. Unless there is a relevant exception to copyright, the copy must not be copied without the prior permission of the copyright owner. OS Licence no 100041182.

