



Officer's ID / Date

TITLE NUMBER

2697  
5/8/2003

**MID45979**

ORDNANCE SURVEY  
NATIONAL GRID REFERENCE

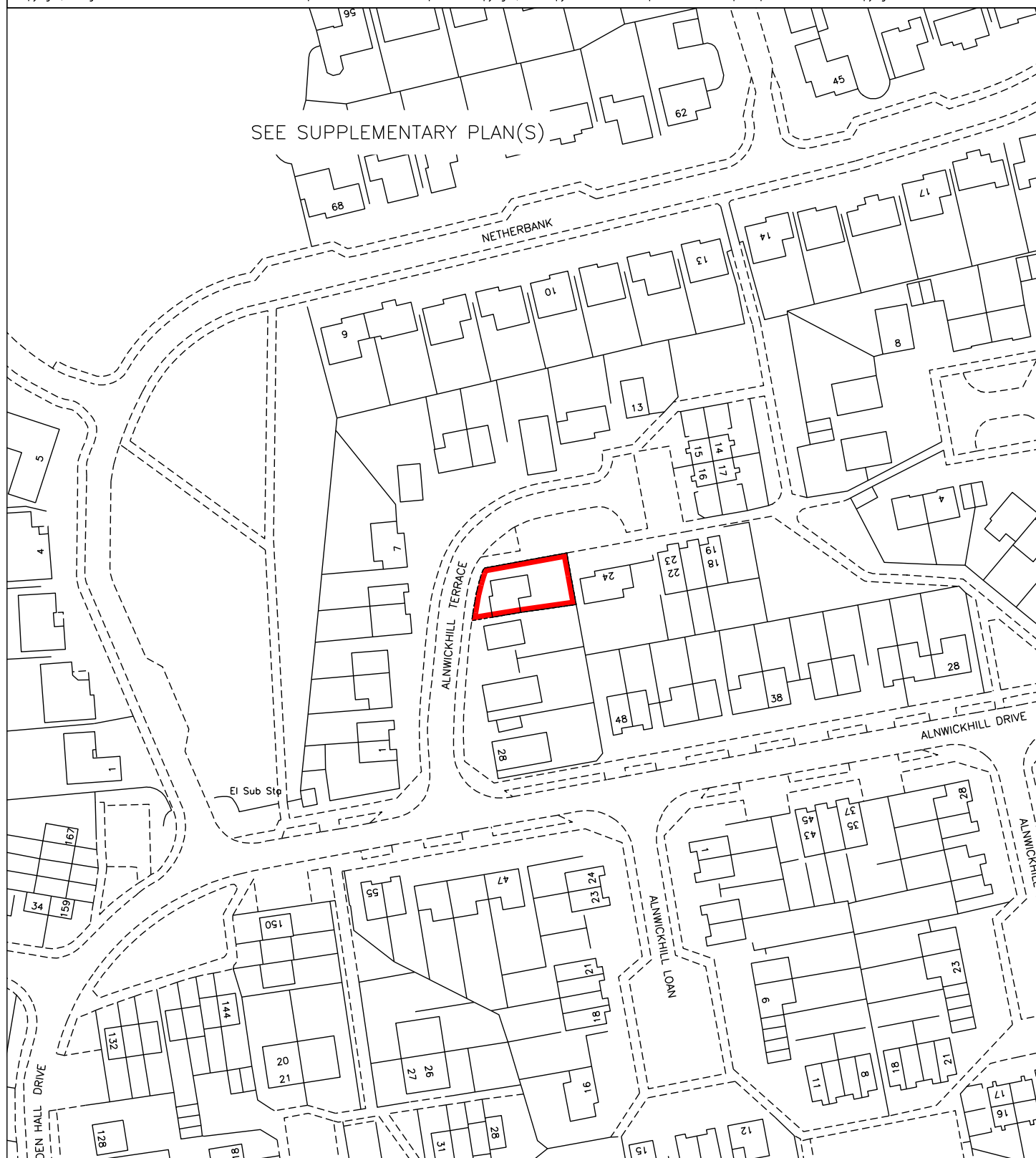
70m

NT2668NE

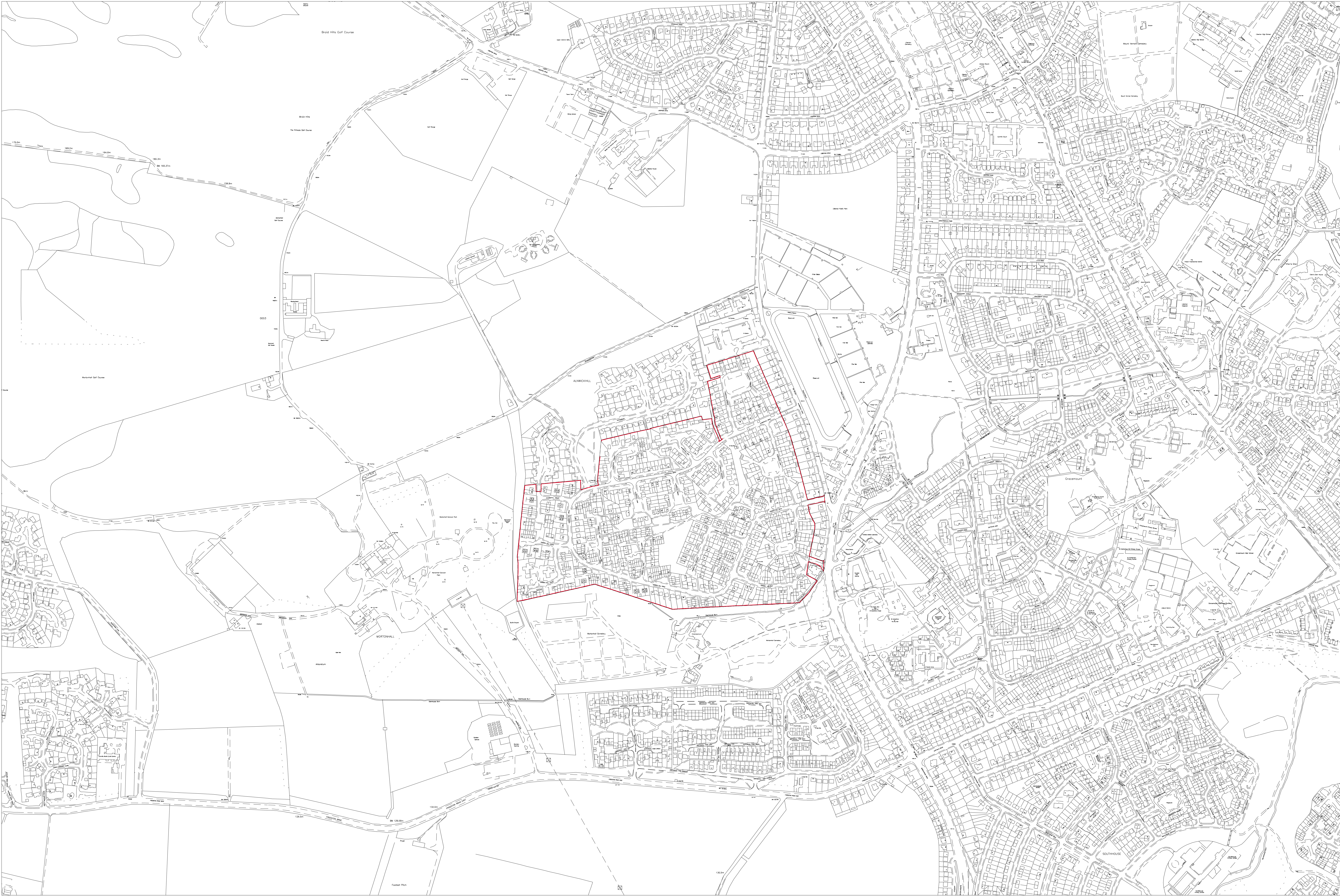
Survey Scale

1/1250


CROWN COPYRIGHT © - This copy has been produced from the ROS Digital Mapping System on 17/01/2008 and was made with the authority of Ordnance Survey pursuant to Section 47 of the Copyright, Designs and Patents Act 1988. Unless that act provides a relevant exception to copyright, the copy must not be copied without the prior permission of the copyright owner.











<div>LAND REGISTER OF SCOTLAND</div>	Officer's ID / Date	Supplementary Plan to Title
	4580 10/5/2006	<b>MID45979-1</b>
<div>ORDNANCE SURVEY NATIONAL GRID REFERENCE</div>	<div>140m</div>	
NT2668SW NT2668SE NT2768SW NT2668NW		Survey Scale
		1/1250

CROWN COPYRIGHT © – This copy has been produced from the ROS Digital Mapping System on 17/01/2008 and was made with the authority of Ordnance Survey pursuant to Section 47 of the Copyright, Designs and Patents Act 1988. Unless that act provides a relevant exception to copyright, the copy must not be copied without the prior permission of the copyright owner.



