

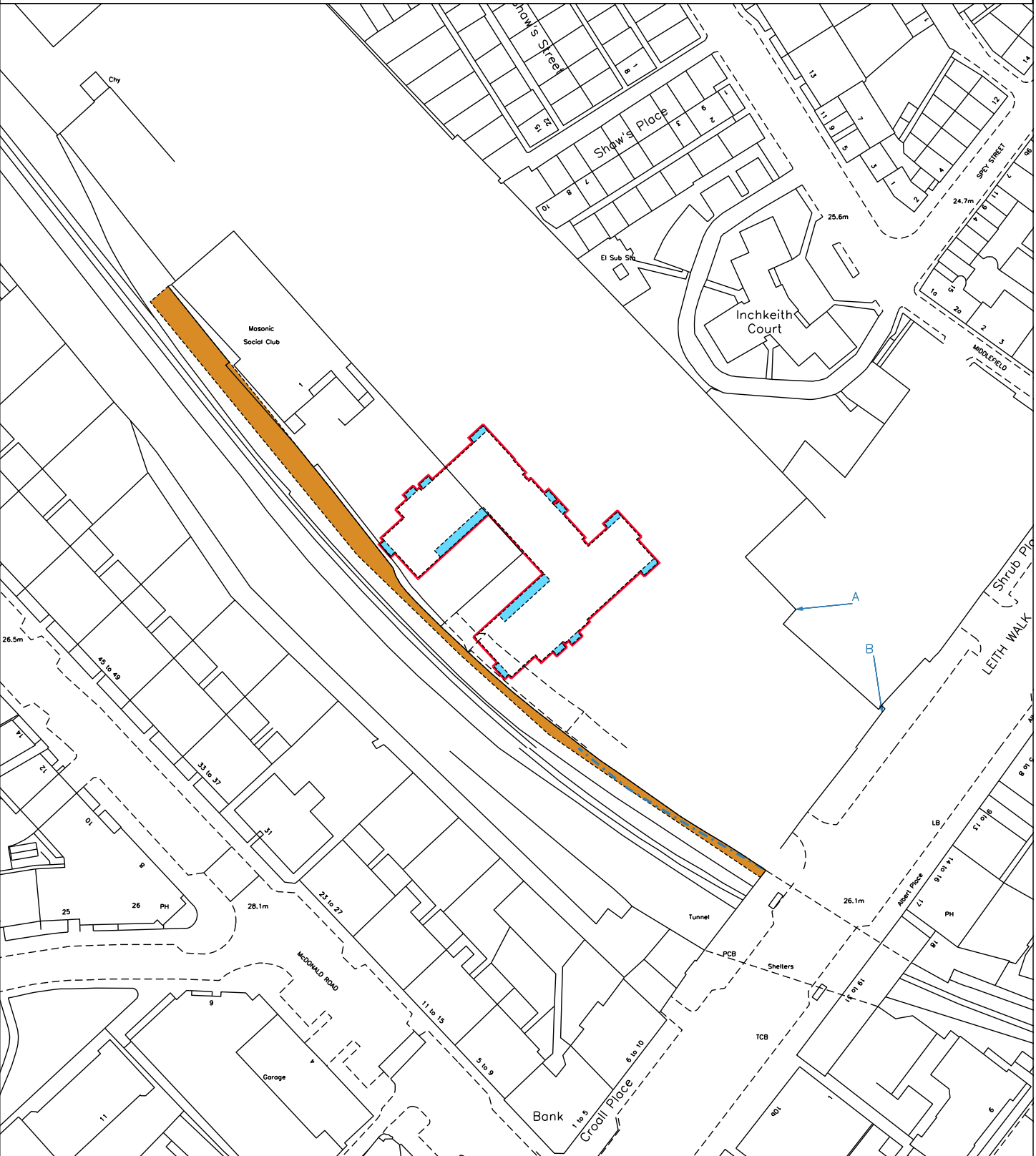


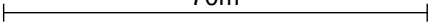


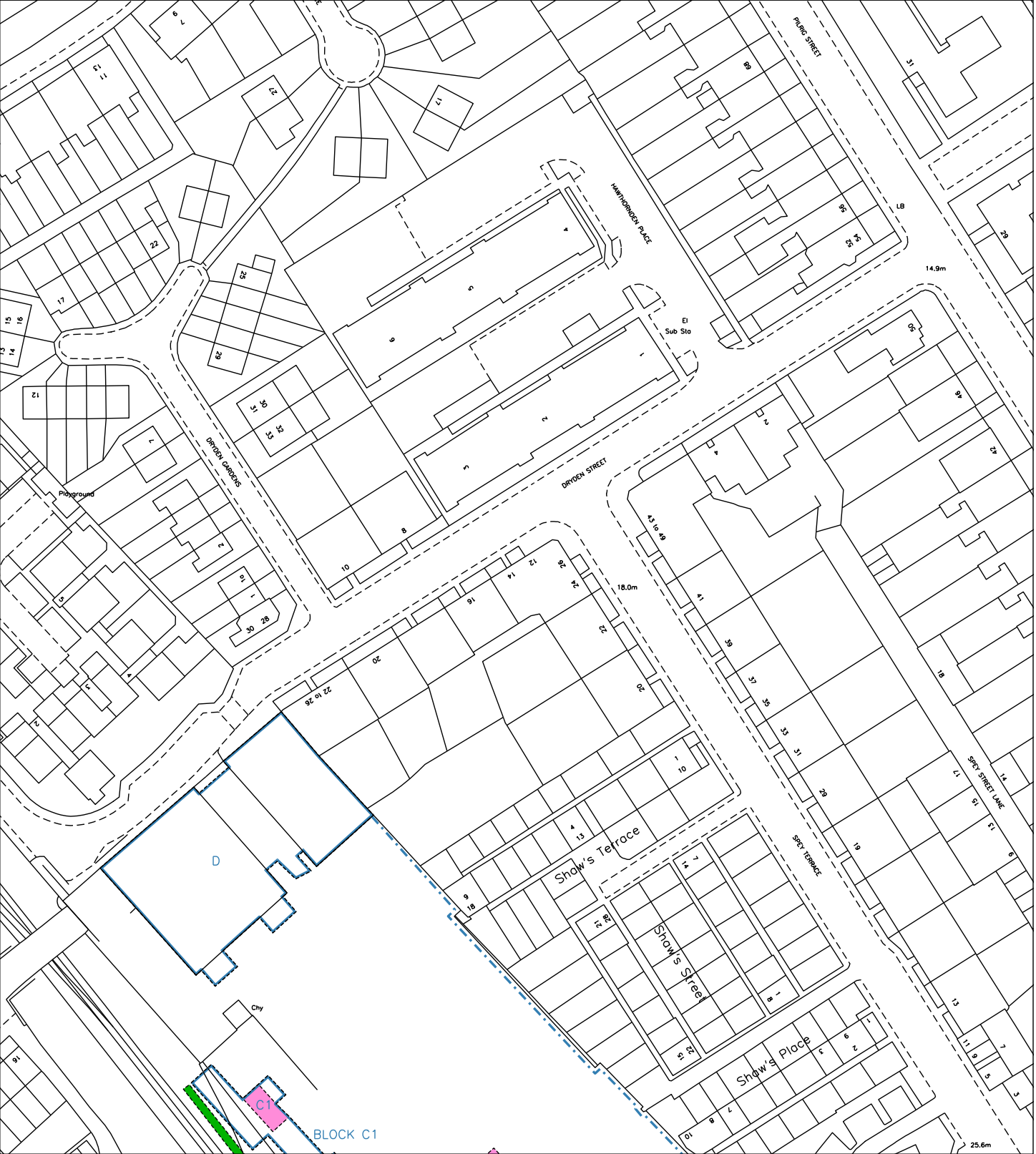
<div></div> <div>LAND REGISTER OF SCOTLAND</div>		Officer's ID / Date	TITLE NUMBER
		4534 26/7/2019	MID210007
<div></div>	ORDNANCE SURVEY NATIONAL GRID REFERENCE		<div><div></div>70m<div></div></div>
NT2674NW NT2675SW			Survey Scale
			1/1250

CROWN COPYRIGHT © – This copy has been produced from the ROS Digital Mapping System on 31/07/2021 with the authority of Ordnance Survey under Section 47 of the Copyright, Designs and Patents Act 1988. Unless there is a relevant exception to copyright, the copy must not be copied without the prior permission of the copyright owner. OS Licence no 100041182.



 LAND REGISTER OF SCOTLAND	Officer's ID / Date	Supplementary Plan to Title
	4534 18/12/2018	MID210007-1
	ORDNANCE SURVEY NATIONAL GRID REFERENCE	70m 
NT2674NW NT2675SW		Survey Scale 1/1250

CROWN COPYRIGHT © – This copy has been produced from the ROS Digital Mapping System on 31/07/2021 with the authority of Ordnance Survey under Section 47 of the Copyright, Designs and Patents Act 1988. Unless there is a relevant exception to copyright, the copy must not be copied without the prior permission of the copyright owner. OS Licence no 100041182.







Officer's ID / Date

4534
20/1/2019

Supplementary Plan to Title

MID210007-2



ORDNANCE SURVEY
NATIONAL GRID REFERENCE

70m

NT2674NW NT2675SW

Survey Scale

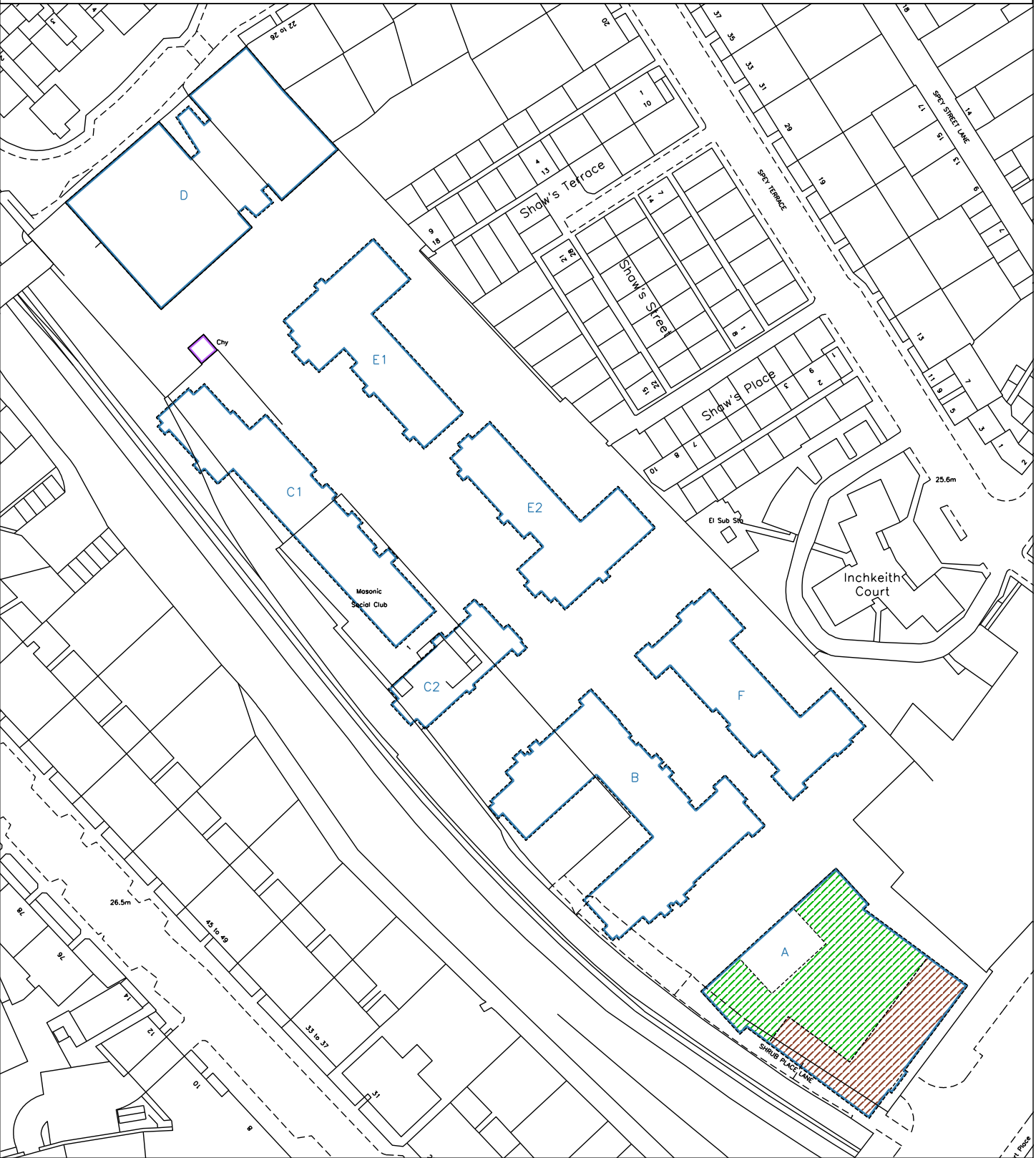
1/1250

CROWN COPYRIGHT © - This copy has been produced from the ROS Digital Mapping System on 31/07/2021 with the authority of Ordnance Survey under Section 47 of the Copyright, Designs and Patents Act 1988. Unless there is a relevant exception to copyright, the copy must not be copied without the prior permission of the copyright owner. OS Licence no 100041182.



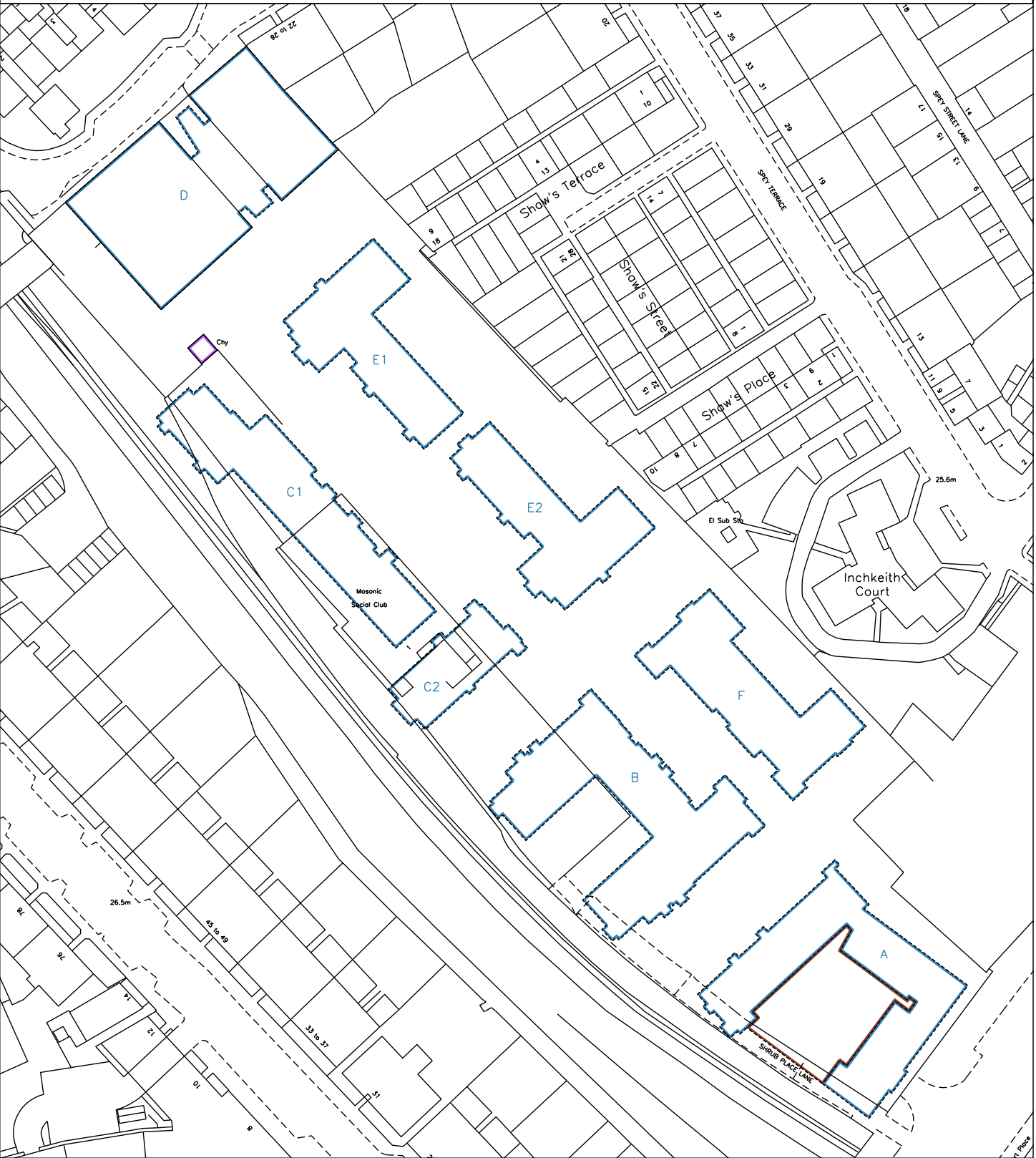
<div>LAND REGISTER OF SCOTLAND</div>	Officer's ID / Date	Supplementary Plan to Title
	4534 19/12/2018	MID210007-3
<div>ORDNANCE SURVEY NATIONAL GRID REFERENCE</div>	<div>70m</div>	
	Survey Scale	
NT2674NW NT2675SW		1/1250

CROWN COPYRIGHT © – This copy has been produced from the ROS Digital Mapping System on 31/07/2021 with the authority of Ordnance Survey under Section 47 of the Copyright, Designs and Patents Act 1988. Unless there is a relevant exception to copyright, the copy must not be copied without the prior permission of the copyright owner. OS Licence no 100041182.



<div>LAND REGISTER OF SCOTLAND</div>	Officer's ID / Date	Supplementary Plan to Title
	4534 19/12/2018	MID210007-4
<div>ORDNANCE SURVEY NATIONAL GRID REFERENCE</div>	<div>70m</div>	
	Survey Scale	
NT2674NW NT2675SW		1/1250

CROWN COPYRIGHT © – This copy has been produced from the ROS Digital Mapping System on 31/07/2021 with the authority of Ordnance Survey under Section 47 of the Copyright, Designs and Patents Act 1988. Unless there is a relevant exception to copyright, the copy must not be copied without the prior permission of the copyright owner. OS Licence no 100041182.





Officer's ID / Date

4534
19/12/2018

Supplementary Plan to Title

MID210007-5



ORDNANCE SURVEY
NATIONAL GRID REFERENCE

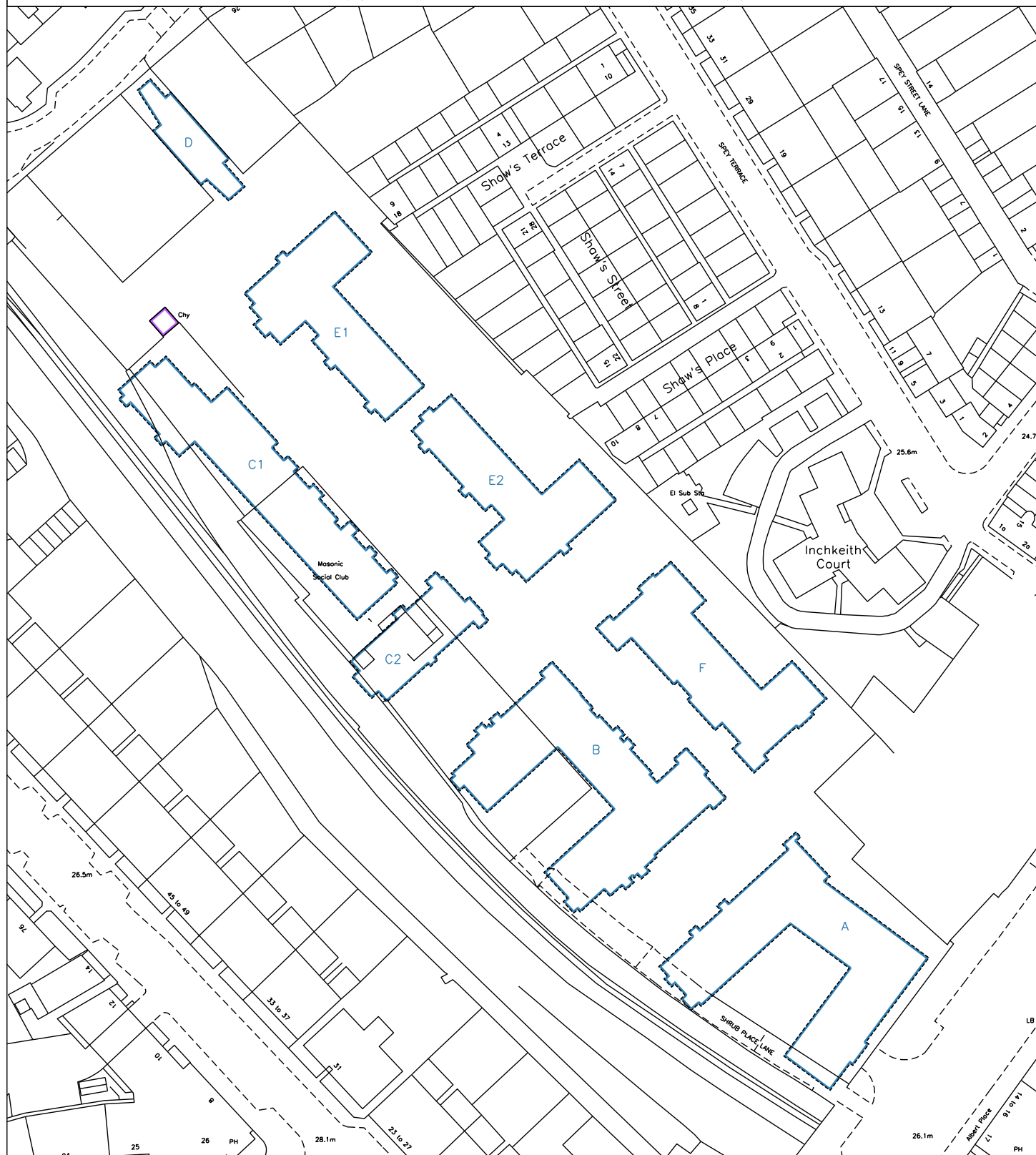
70m



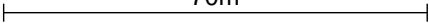
NT2674NW NT2675SW

Survey Scale

1/1250



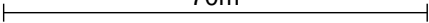
CROWN COPYRIGHT © - This copy has been produced from the ROS Digital Mapping System on 31/07/2021 with the authority of Ordnance Survey under Section 47 of the Copyright, Designs and Patents Act 1988. Unless there is a relevant exception to copyright, the copy must not be copied without the prior permission of the copyright owner. OS Licence no 100041182.



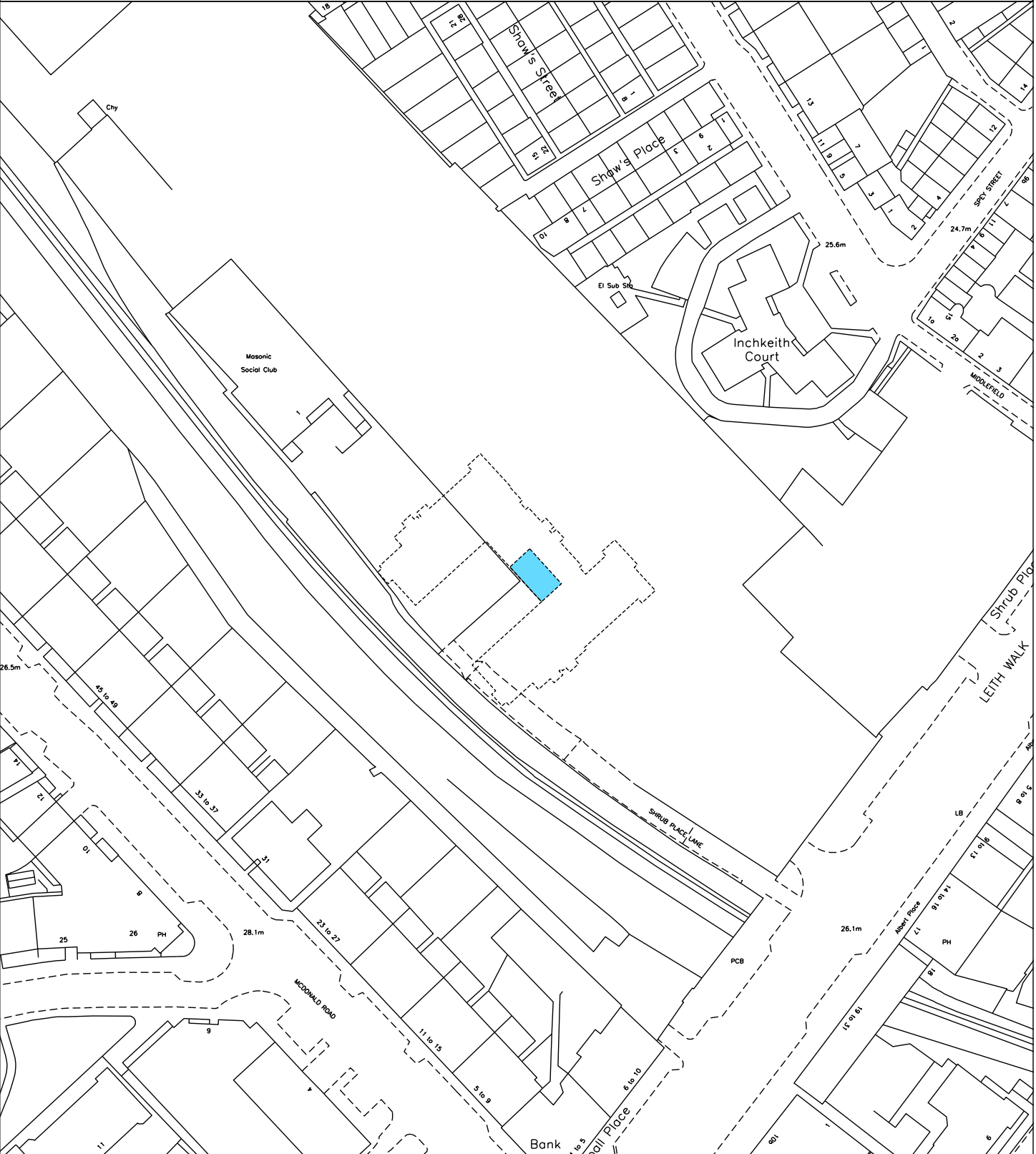
 LAND REGISTER OF SCOTLAND	Officer's ID / Date	Supplementary Plan to Title
	4534 19/12/2018	MID210007-7
	ORDNANCE SURVEY NATIONAL GRID REFERENCE	70m 
NT2674NW NT2675SW		Survey Scale 1/1250




CROWN COPYRIGHT © – This copy has been produced from the ROS Digital Mapping System on 31/07/2021 with the authority of Ordnance Survey under Section 47 of the Copyright, Designs and Patents Act 1988. Unless there is a relevant exception to copyright, the copy must not be copied without the prior permission of the copyright owner. OS Licence no 100041182.



 LAND REGISTER OF SCOTLAND	Officer's ID / Date	Supplementary Plan to Title
	4534 23/7/2019	MID210007-9
	ORDNANCE SURVEY NATIONAL GRID REFERENCE	70m 
NT2674NW NT2675SW		Survey Scale 1/1250

CROWN COPYRIGHT © – This copy has been produced from the ROS Digital Mapping System on 31/07/2021 with the authority of Ordnance Survey under Section 47 of the Copyright, Designs and Patents Act 1988. Unless there is a relevant exception to copyright, the copy must not be copied without the prior permission of the copyright owner. OS Licence no 100041182.



 LAND REGISTER OF SCOTLAND	Officer's ID / Date	Supplementary Plan to Title
	4534 23/7/2019	MID210007-9
	ORDNANCE SURVEY NATIONAL GRID REFERENCE	70m 
NT2674NW NT2675SW		Survey Scale 1/1250

CROWN COPYRIGHT © – This copy has been produced from the ROS Digital Mapping System on 31/07/2021 with the authority of Ordnance Survey under Section 47 of the Copyright, Designs and Patents Act 1988. Unless there is a relevant exception to copyright, the copy must not be copied without the prior permission of the copyright owner. OS Licence no 100041182.

