



LAND REGISTER
OF SCOTLAND

Officer's ID / Date

5026
13/7/2017

Supplementary Plan to Title

ABN133358-2



ORDNANCE SURVEY
NATIONAL GRID REFERENCE

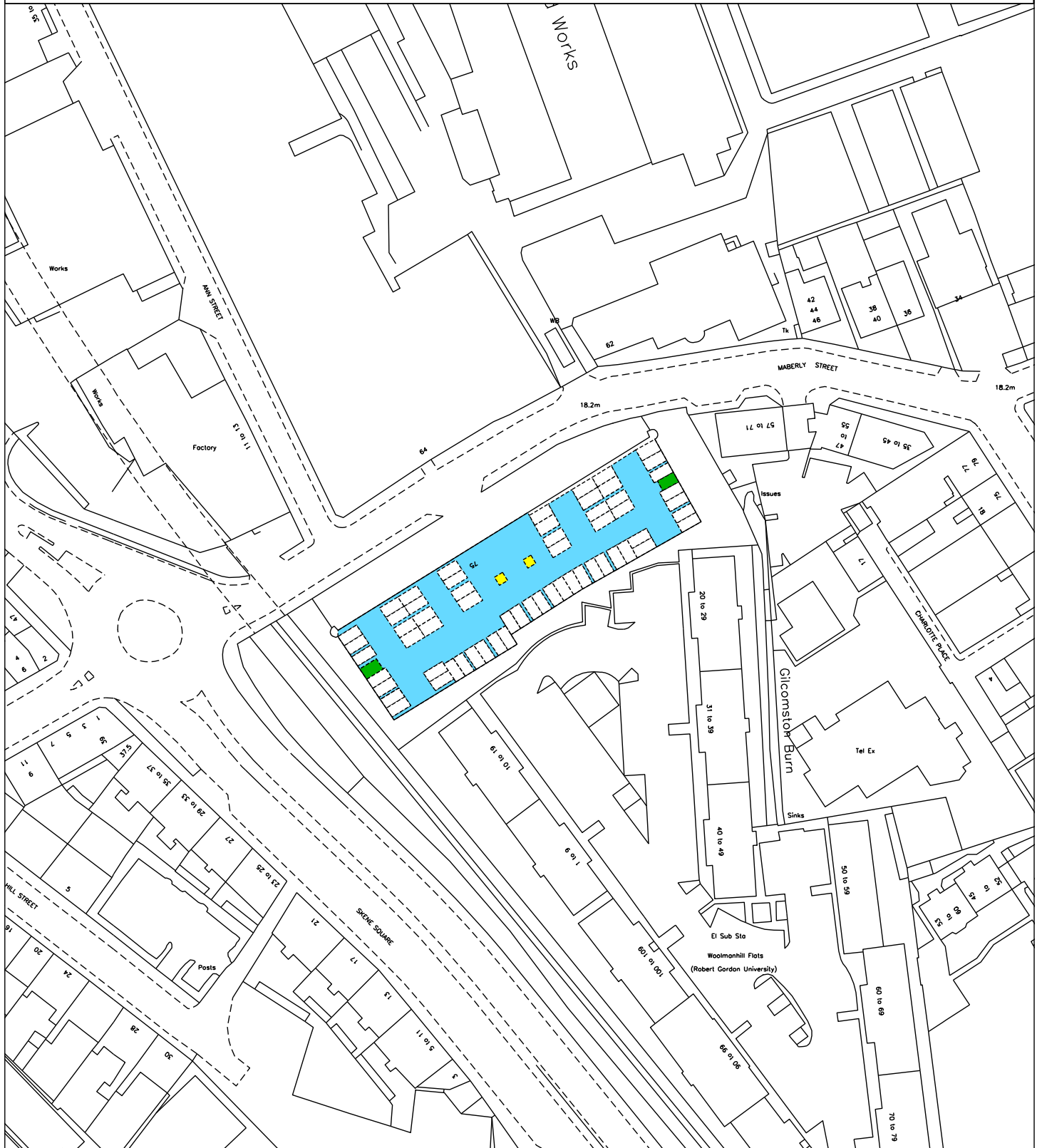
70m

NJ9306NW NJ9306NE

Survey Scale

1/1250

CROWN COPYRIGHT © – This copy has been produced from the ROS Digital Mapping System on 17/07/2017 with the authority of Ordnance Survey under Section 47 of the Copyright, Designs and Patents Act 1988. Unless there is a relevant exception to copyright, the copy must not be copied without the prior permission of the copyright owner. OS Licence no 100041182.





LAND REGISTER
OF SCOTLAND

Officer's ID / Date

5026
13/7/2017

Supplementary Plan to Title

ABN133358-1



ORDNANCE SURVEY
NATIONAL GRID REFERENCE

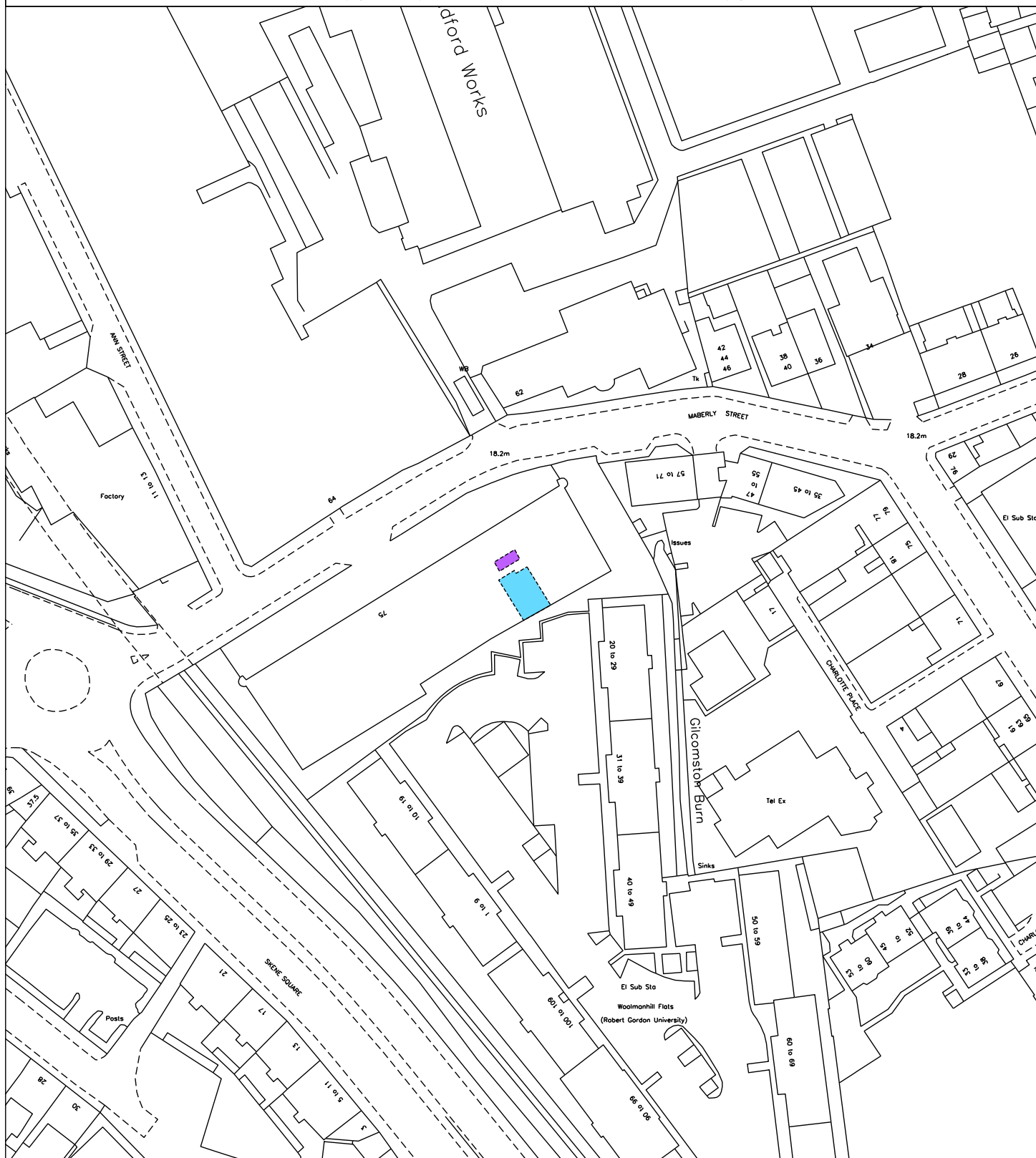
70m

NJ9306NW NJ9306NE

Survey Scale

1/1250

CROWN COPYRIGHT © – This copy has been produced from the ROS Digital Mapping System on 17/07/2017 with the authority of Ordnance Survey under Section 47 of the Copyright, Designs and Patents Act 1988. Unless there is a relevant exception to copyright, the copy must not be copied without the prior permission of the copyright owner. OS Licence no 100041182.





LAND REGISTER
OF SCOTLAND

Officer's ID / Date

5026
17/7/2017

TITLE NUMBER

ABN133358



ORDNANCE SURVEY
NATIONAL GRID REFERENCE

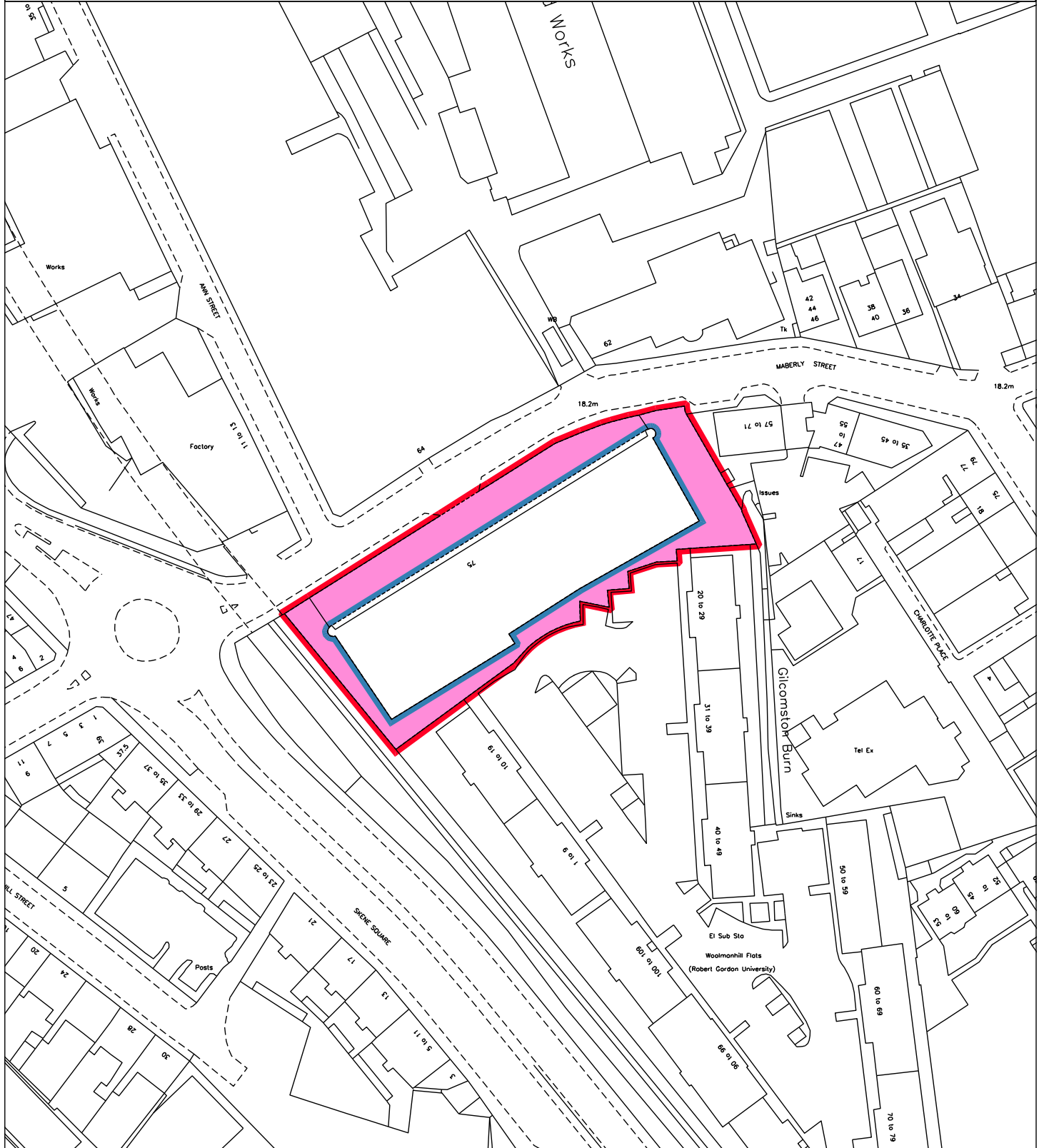
70m

NJ9306NW NJ9306NE

Survey Scale

1/1250

CROWN COPYRIGHT © – This copy has been produced from the ROS Digital Mapping System on 17/07/2017 with the authority of Ordnance Survey under Section 47 of the Copyright, Designs and Patents Act 1988. Unless there is a relevant exception to copyright, the copy must not be copied without the prior permission of the copyright owner. OS Licence no 100041182.





LAND REGISTER
OF SCOTLAND

Officer's ID / Date

5026
13/7/2017

Supplementary Plan to Title

ABN133358-4



ORDNANCE SURVEY
NATIONAL GRID REFERENCE

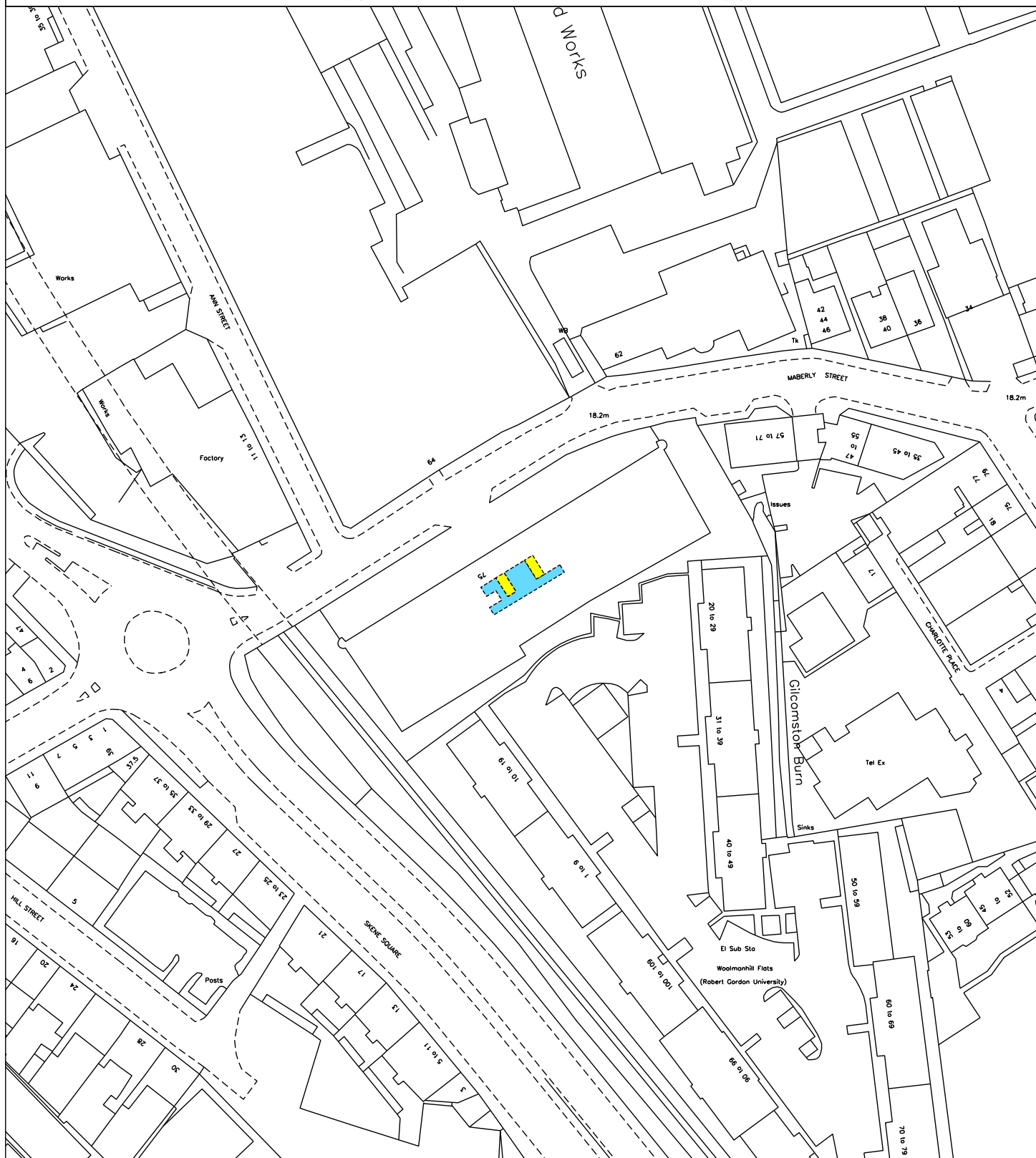
70m

NJ9306NW NJ9306NE

Survey Scale

1/1250

CROWN COPYRIGHT © – This copy has been produced from the ROS Digital Mapping System on 17/07/2017 with the authority of Ordnance Survey under Section 47 of the Copyright, Designs and Patents Act 1988. Unless there is a relevant exception to copyright, the copy must not be copied without the prior permission of the copyright owner. OS Licence no 100041182.





LAND REGISTER
OF SCOTLAND

Officer's ID / Date

5026
13/7/2017

Supplementary Plan to Title

ABN133358-3



ORDNANCE SURVEY
NATIONAL GRID REFERENCE

70m

NJ9306NW NJ9306NE

Survey Scale

1/1250

CROWN COPYRIGHT © – This copy has been produced from the ROS Digital Mapping System on 17/07/2017 with the authority of Ordnance Survey under Section 47 of the Copyright, Designs and Patents Act 1988. Unless there is a relevant exception to copyright, the copy must not be copied without the prior permission of the copyright owner. OS Licence no 100041182.

