
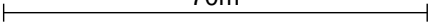
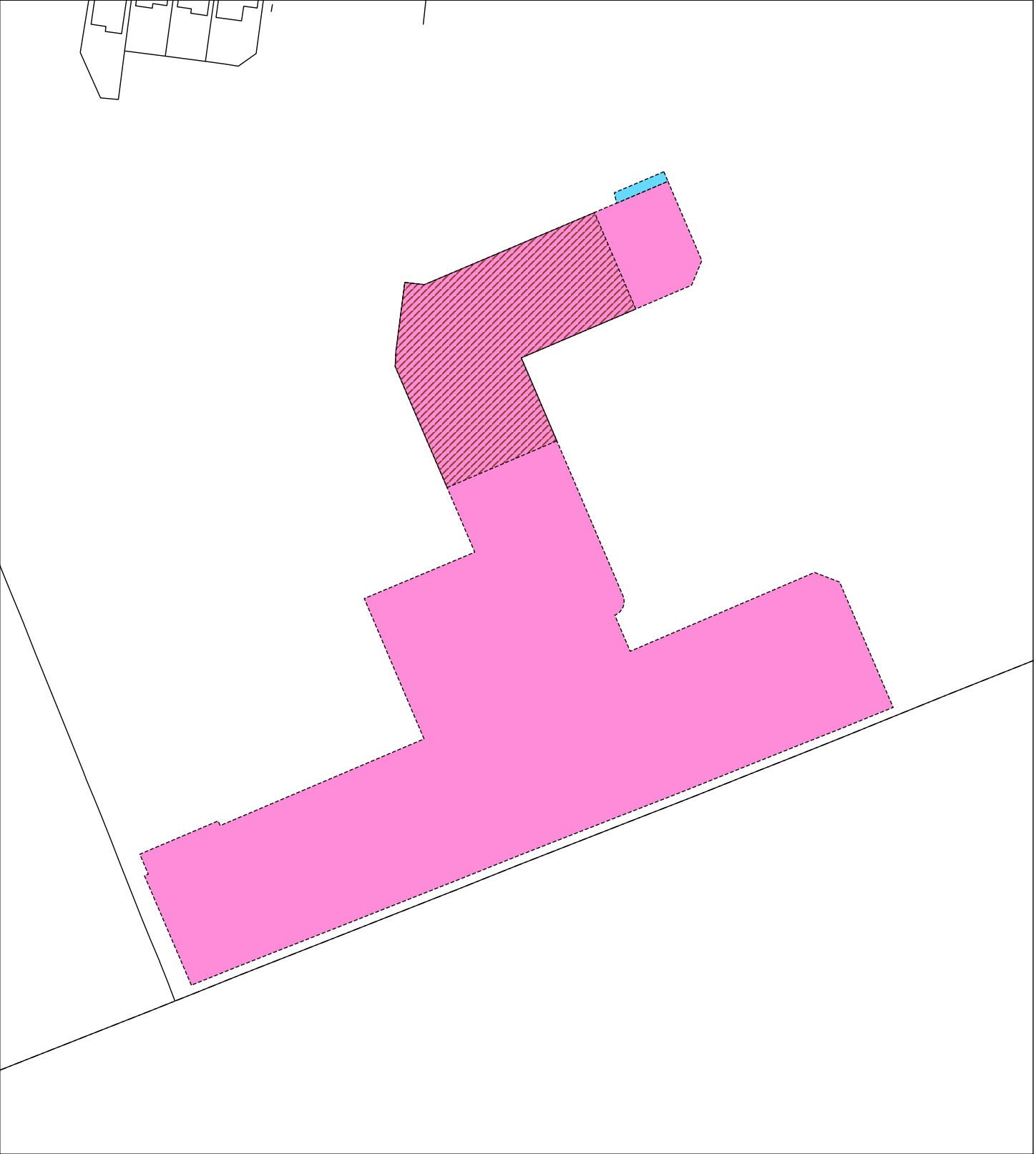
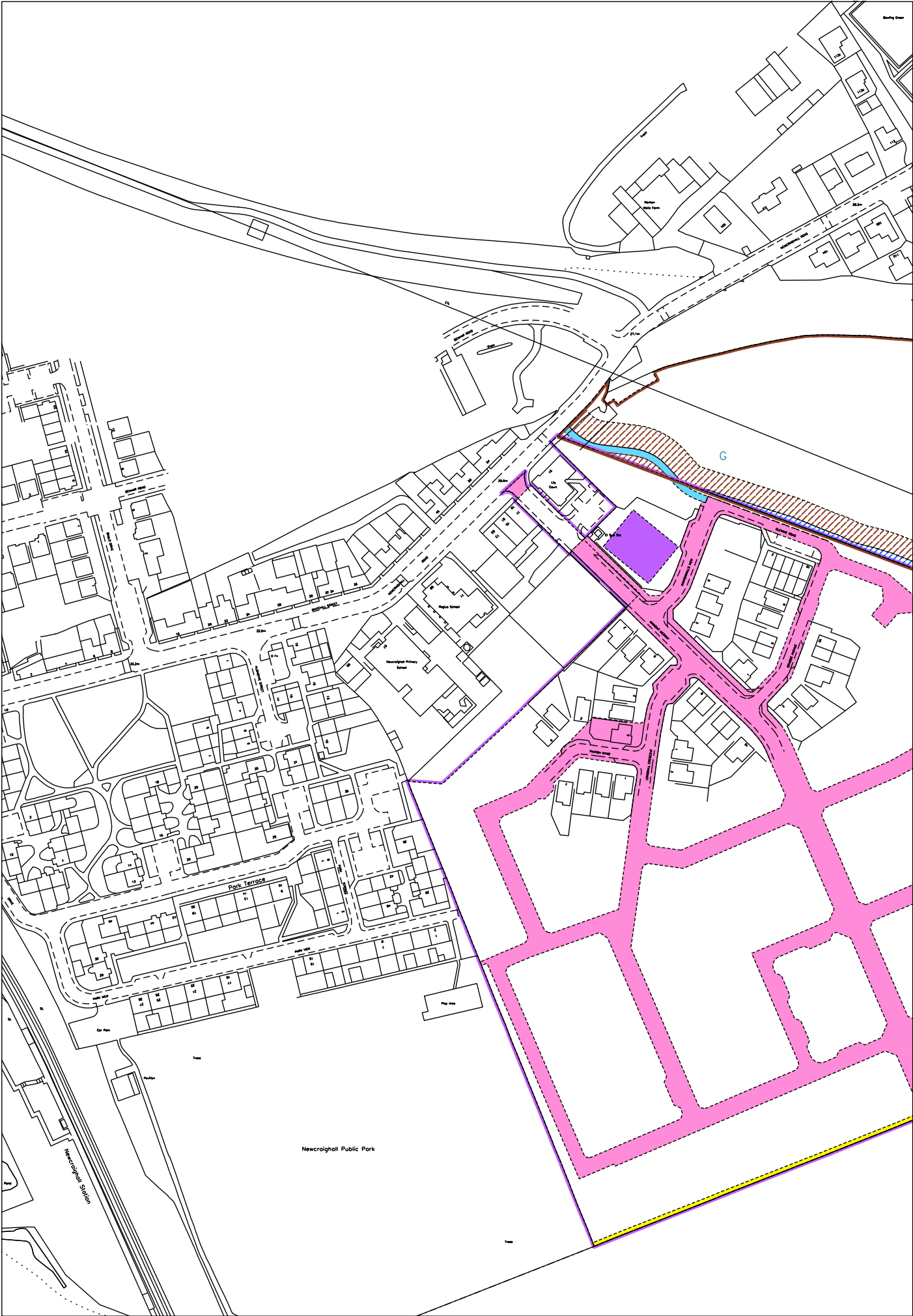


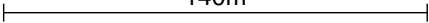
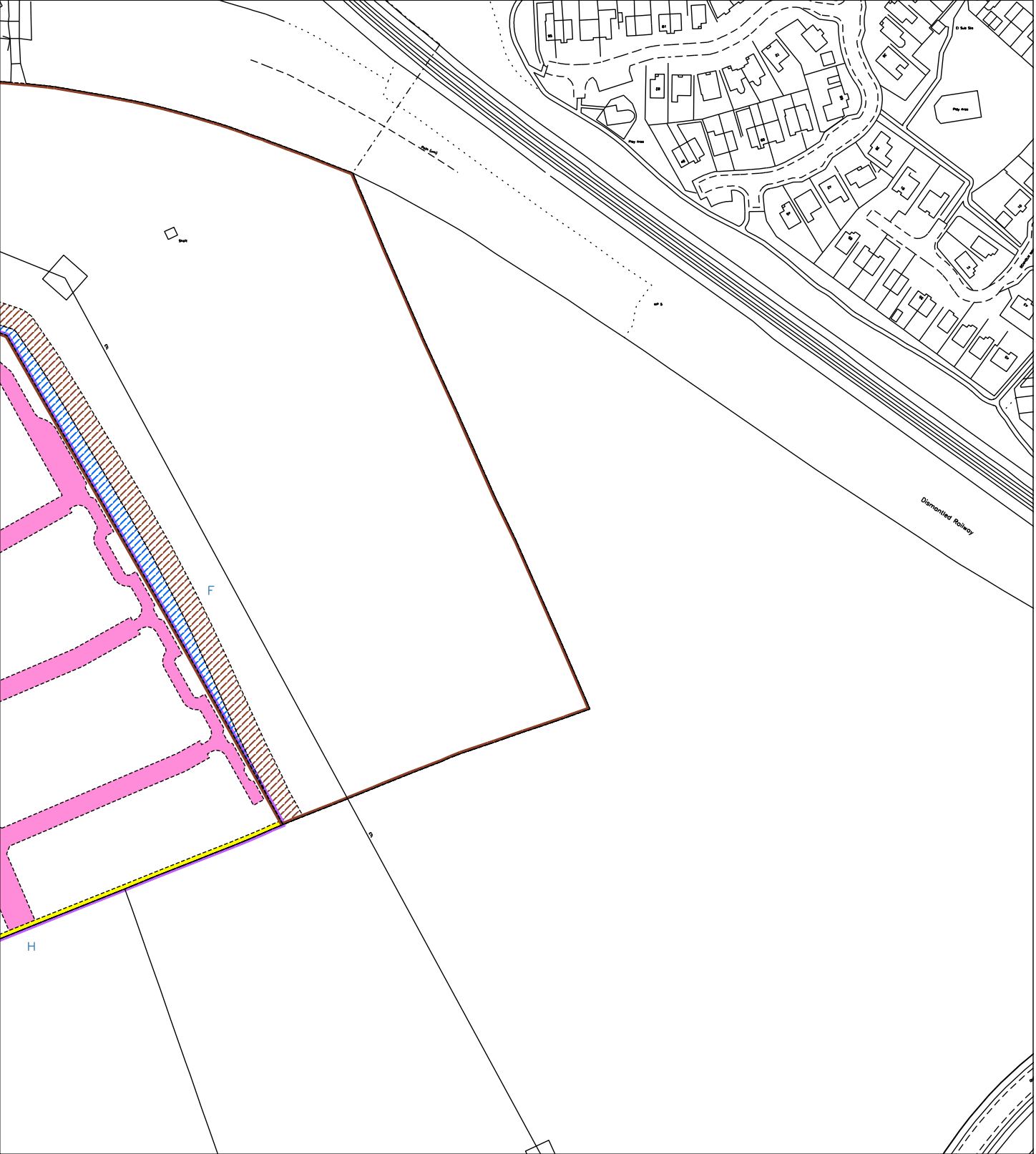
 LAND REGISTER OF SCOTLAND	Officer's ID / Date	Supplementary Plan to Title
	4520 9/7/2019	<b>MID224244-2</b>
	ORDNANCE SURVEY NATIONAL GRID REFERENCE	70m 
NT3271NW		Survey Scale
		1/1250
CROWN COPYRIGHT © – This copy has been produced from the ROS Digital Mapping System on 19/10/2021 with the authority of Ordnance Survey under Section 47 of the Copyright, Designs and Patents Act 1988. Unless there is a relevant exception to copyright, the copy must not be copied without the prior permission of the copyright owner. OS Licence no 100041182.		



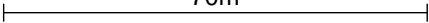




 LAND REGISTER OF SCOTLAND	Officer's ID / Date	Supplementary Plan to Title
	6845 17/4/2018	<b>MID224244-1</b>
	ORDNANCE SURVEY NATIONAL GRID REFERENCE	140m 
NT3171NE NT3271NW NT3271NE NT3172SE		Survey Scale
		1/1250

CROWN COPYRIGHT © – This copy has been produced from the ROS Digital Mapping System on 19/10/2021 with the authority of Ordnance Survey under Section 47 of the Copyright, Designs and Patents Act 1988. Unless there is a relevant exception to copyright, the copy must not be copied without the prior permission of the copyright owner. OS Licence no 100041182.



 LAND REGISTER OF SCOTLAND	Officer's ID / Date	TITLE NUMBER
	3366 15/10/2021	<b>MID224244</b>
	ORDNANCE SURVEY NATIONAL GRID REFERENCE	70m 
NT3271NW		Survey Scale
		1/1250

CROWN COPYRIGHT © – This copy has been produced from the ROS Digital Mapping System on 19/10/2021 with the authority of Ordnance Survey under Section 47 of the Copyright, Designs and Patents Act 1988. Unless there is a relevant exception to copyright, the copy must not be copied without the prior permission of the copyright owner. OS Licence no 100041182.

