
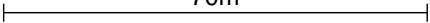
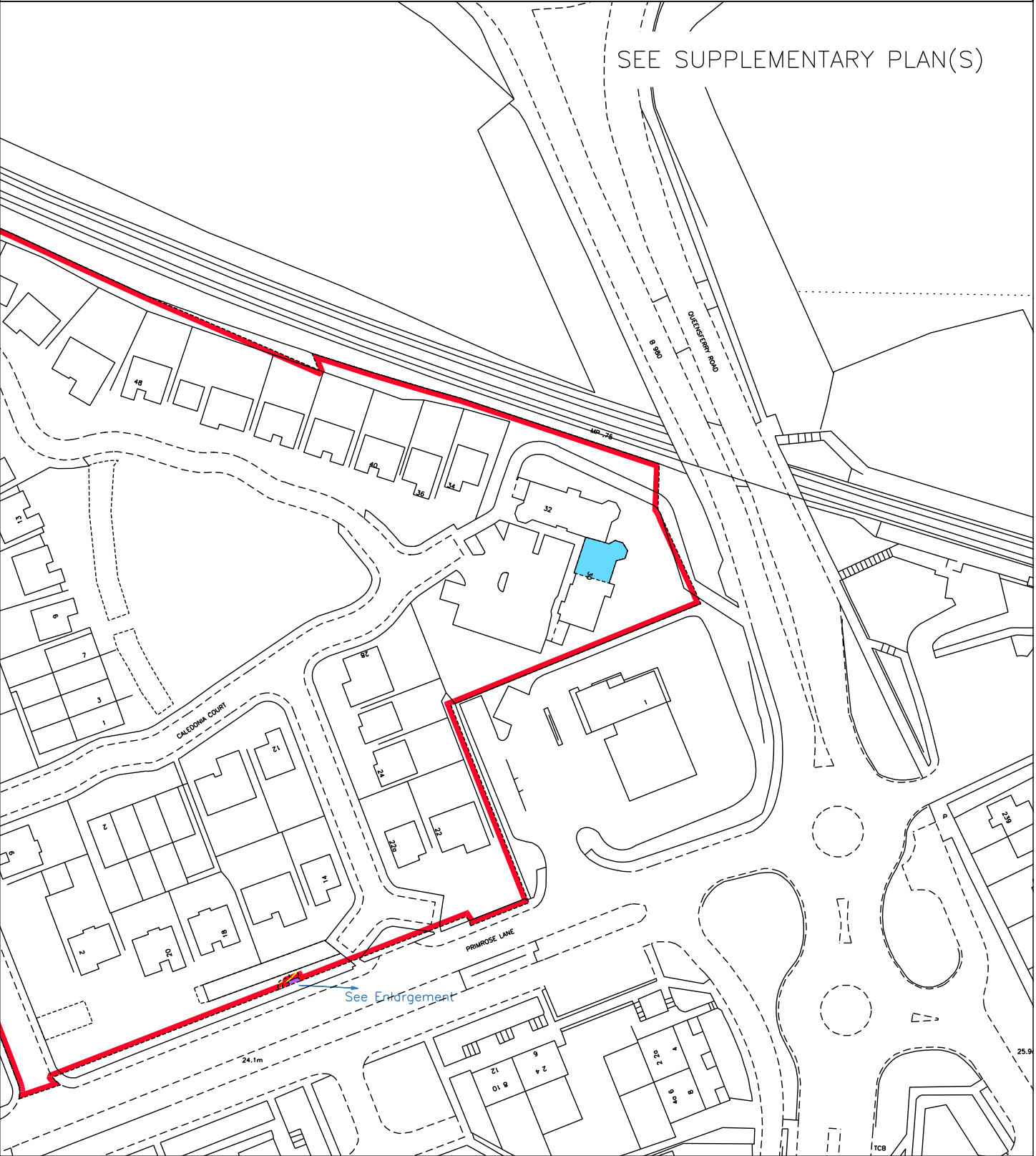


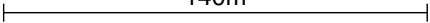
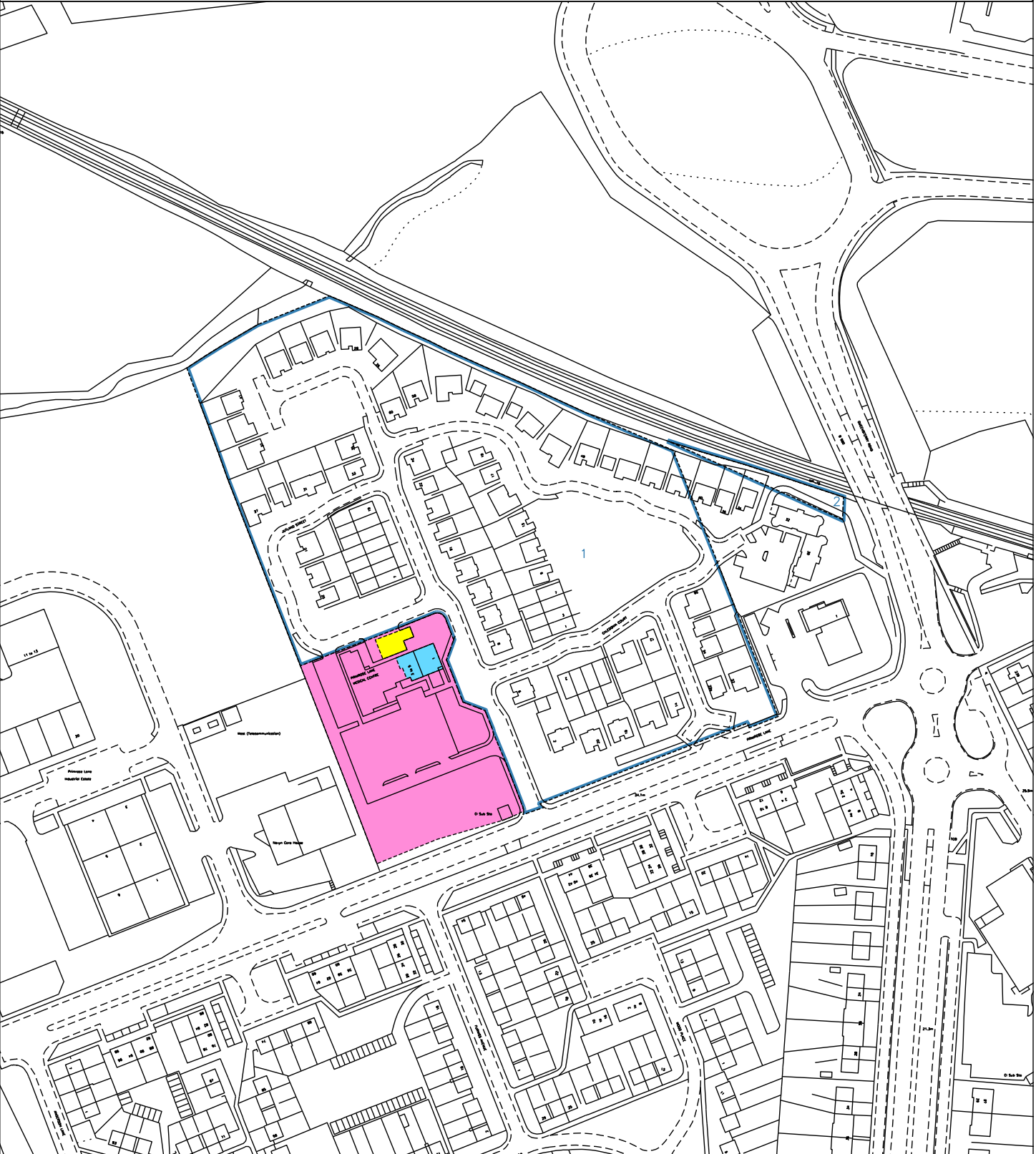
 LAND REGISTER OF SCOTLAND	Officer's ID / Date	TITLE NUMBER
	5404 30/5/2012	FFE88247
	ORDNANCE SURVEY NATIONAL GRID REFERENCE	70m 
NT1084SE NT1184SW NT1084NE NT1184NW		Survey Scale
		1/1250

CROWN COPYRIGHT © – This copy has been produced from the ROS Digital Mapping System on 23/03/2021 with the authority of Ordnance Survey under Section 47 of the Copyright, Designs and Patents Act 1988. Unless there is a relevant exception to copyright, the copy must not be copied without the prior permission of the copyright owner. OS Licence no 100041182.



 LAND REGISTER OF SCOTLAND	Officer's ID / Date	Supplementary Plan to Title
	5404 31/5/2012	FFE88247-1
	ORDNANCE SURVEY NATIONAL GRID REFERENCE	140m 
NT1084SE NT1184SW NT1084NE NT1184NW		Survey Scale
		1/1250

CROWN COPYRIGHT © – This copy has been produced from the ROS Digital Mapping System on 23/03/2021 with the authority of Ordnance Survey under Section 47 of the Copyright, Designs and Patents Act 1988. Unless there is a relevant exception to copyright, the copy must not be copied without the prior permission of the copyright owner. OS Licence no 100041182.



LAND REGISTER OF SCOTLAND	Officer's ID/Date	Title Number
	5404 30/5/2012	FFE88247

