



LAND REGISTER  
OF SCOTLAND

Officer's ID / Date

9995  
14/6/2010

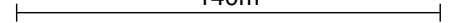
TITLE NUMBER

**ABN38690**



ORDNANCE SURVEY  
NATIONAL GRID REFERENCE

140m

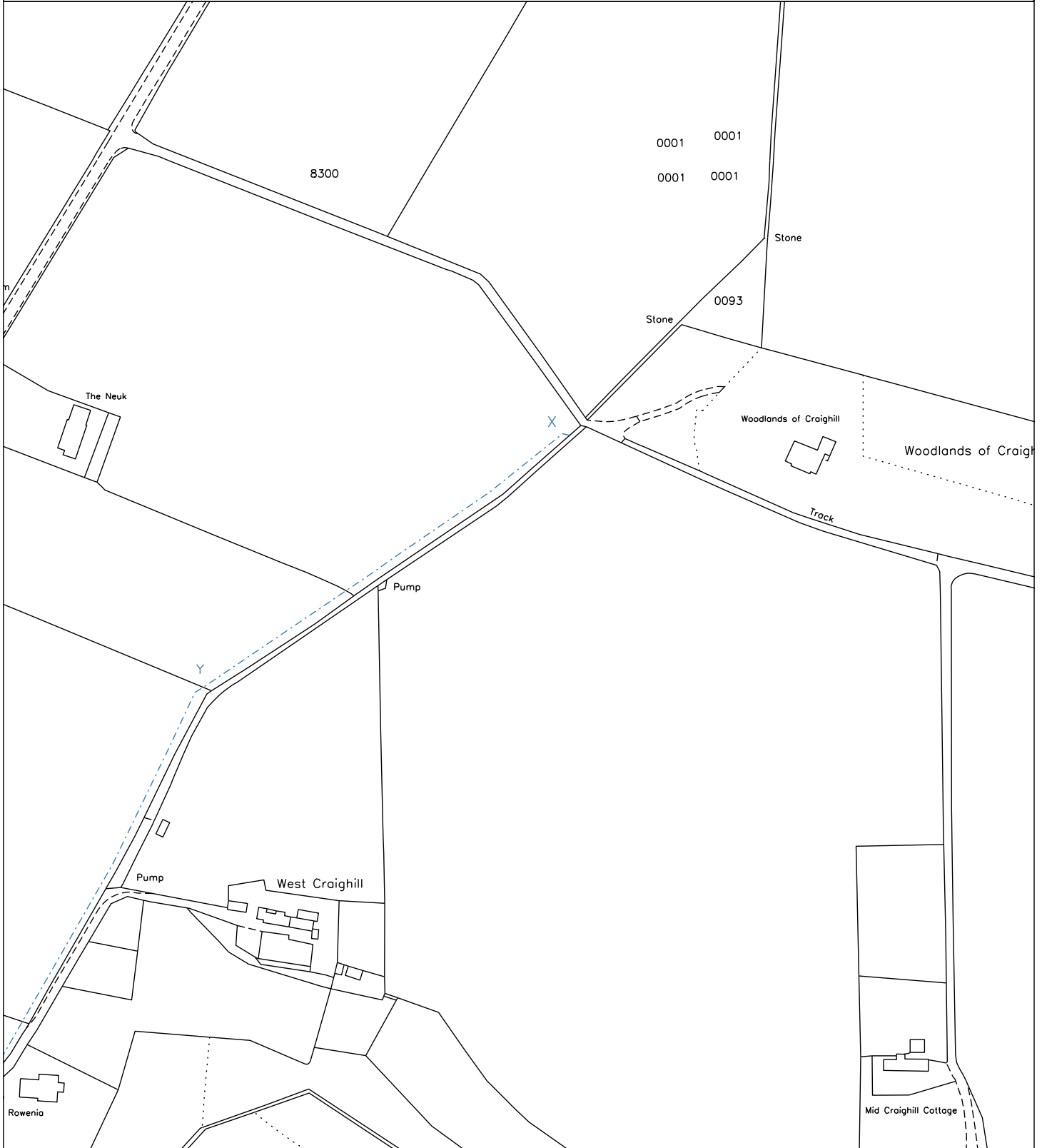


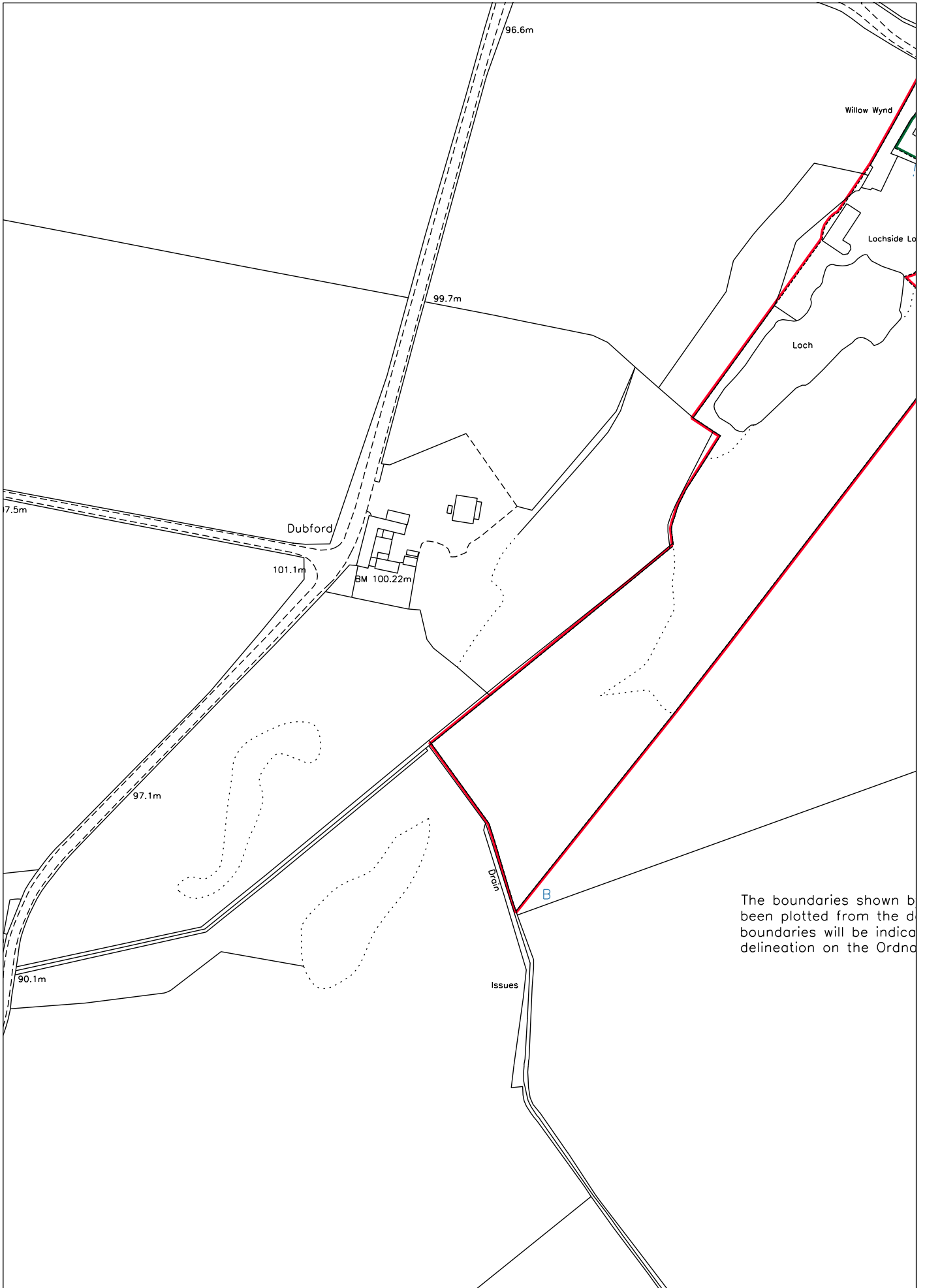
NJ7146 NJ7246 NJ7147 NJ7247

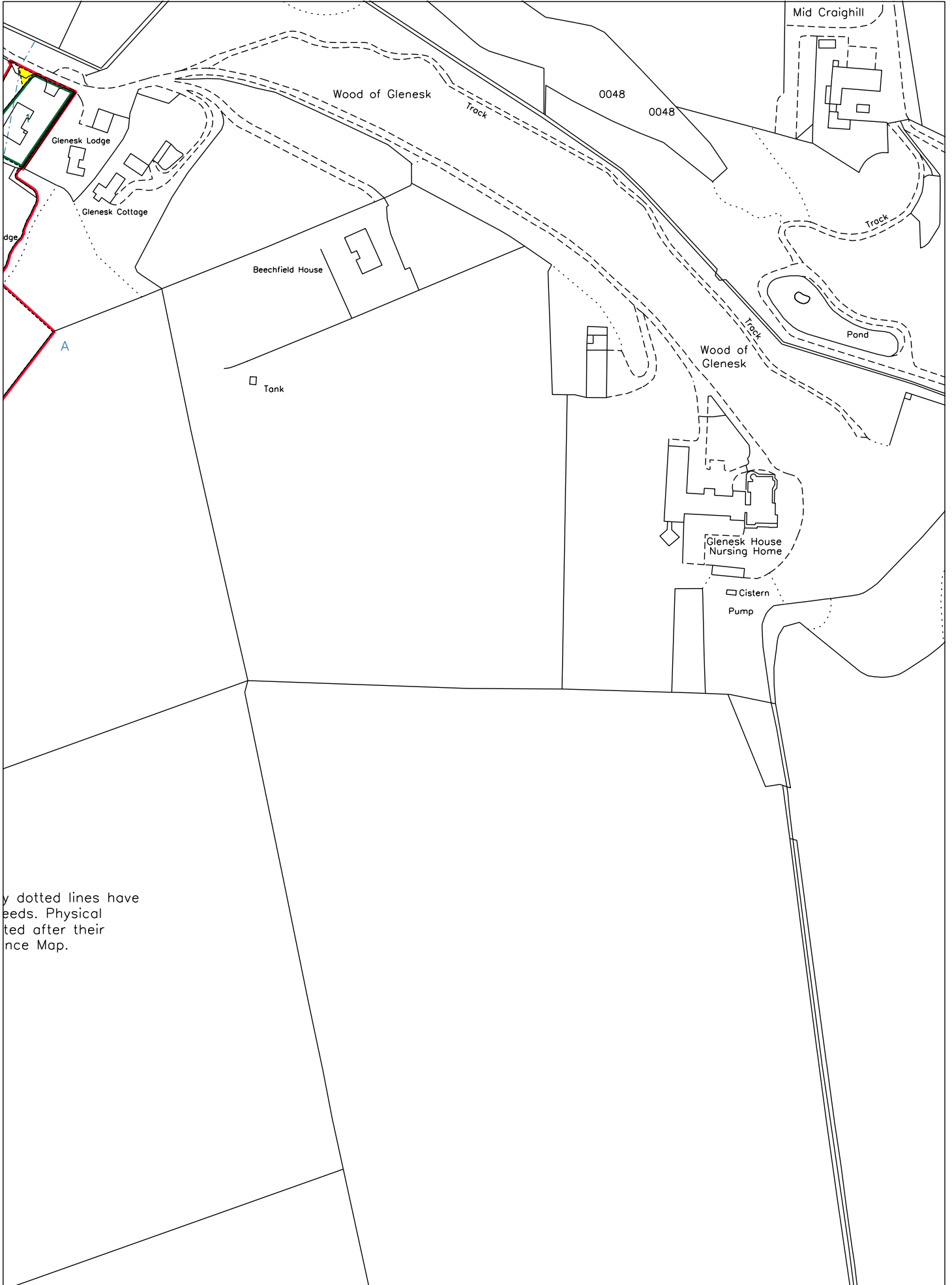
Survey Scale

1/2500

CROWN COPYRIGHT © - This copy has been produced from the ROS Digital Mapping System on 09/07/2021 with the authority of Ordnance Survey under Section 47 of the Copyright, Designs and Patents Act 1988. Unless there is a relevant exception to copyright, the copy must not be copied without the prior permission of the copyright owner. OS Licence no 100041182.







by dotted lines have  
beeds. Physical  
ted after their  
nce Map.