

LAND REGISTER  
OF SCOTLAND

Officer's ID/Date

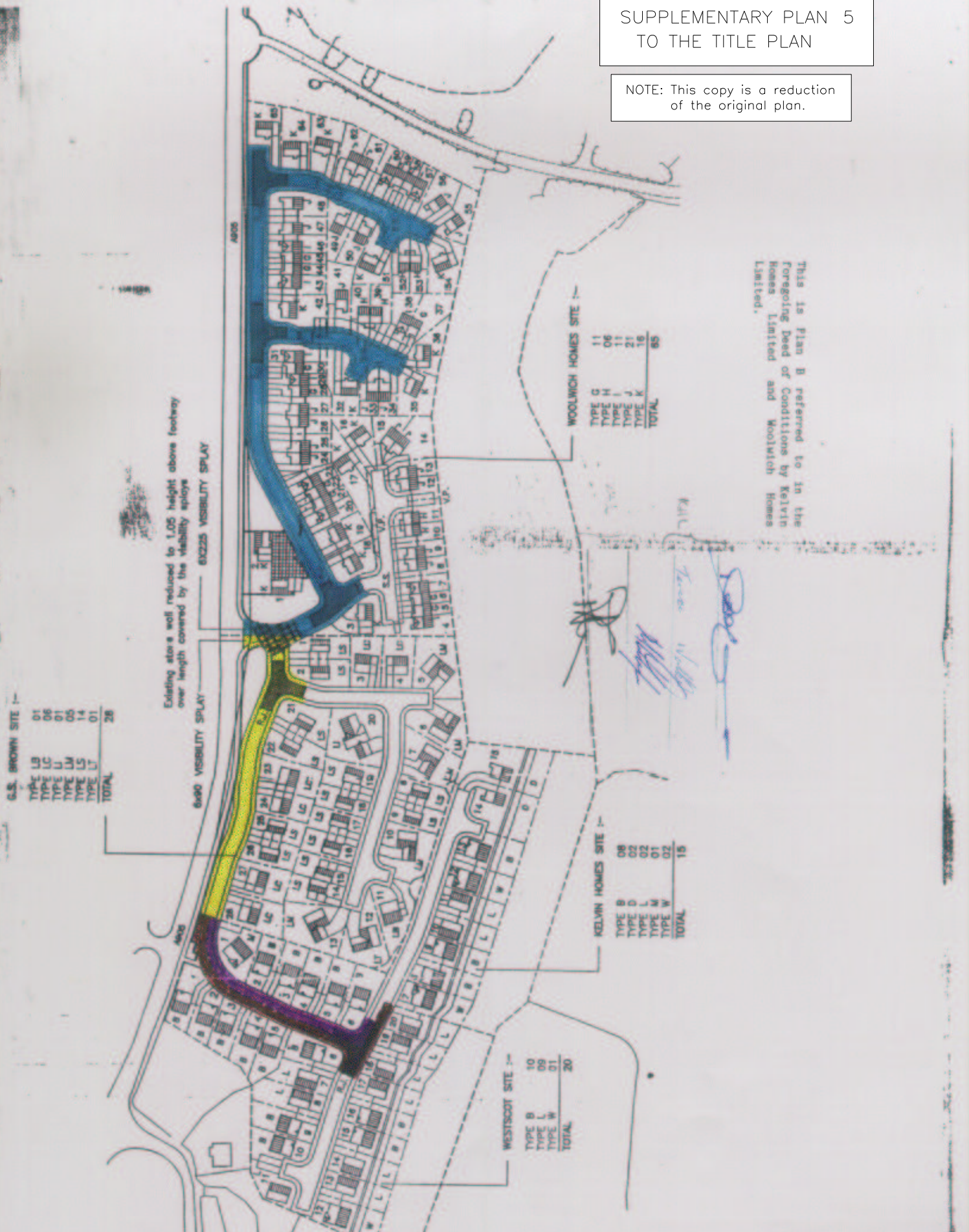
2802  
19/2/2014

Title Number

STG53597

SUPPLEMENTARY PLAN 5  
TO THE TITLE PLAN

NOTE: This copy is a reduction  
of the original plan.



LAND REGISTER  
OF SCOTLAND

Officer's ID/Date

2802  
19/2/2014

Title Number

STG53597

PLAN NO 3



SUPPLEMENTARY PLAN 4  
TO THE TITLE PLAN


NOTE: This copy is a reduction  
of the original plan.

*J. Kennedy*

*David Black*

*Teresa Walker*

*M. McLean*



LAND REGISTER  
OF SCOTLAND

Officer's ID/Date  
2802  
19/2/2014

Title Number  
STG53597



SUPPLEMENTARY PLAN 3  
TO THE TITLE PLAN

NOTE: This copy is a reduction  
of the original plan.

SECTION 50 AGREEMENT

Site for Community Centre at Airth  
Scale 1:500



St Margaret's

*J. Kennedy*  
*David Black*  
*St Margaret's*

LAND REGISTER  
OF SCOTLAND

Officer's ID/Date

2802  
19/2/2014

Title Number

STG53597

PLAN No 1

SUPPLEMENTARY PLAN 2  
TO THE TITLE PLAN

NOTE: This copy is a reduction  
of the original plan.



Site 1

Site 2


*Handwritten signature in yellow ink*

*J. Kennedy*  
*James Walsh*

*Tamara Walker* DTC

*M. McMan*

Falkirk District Council





LAND REGISTER  
OF SCOTLAND

Officer's ID / Date

3135  
5/12/2012

Supplementary Plan to Title

**STG53597-1**



ORDNANCE SURVEY  
NATIONAL GRID REFERENCE

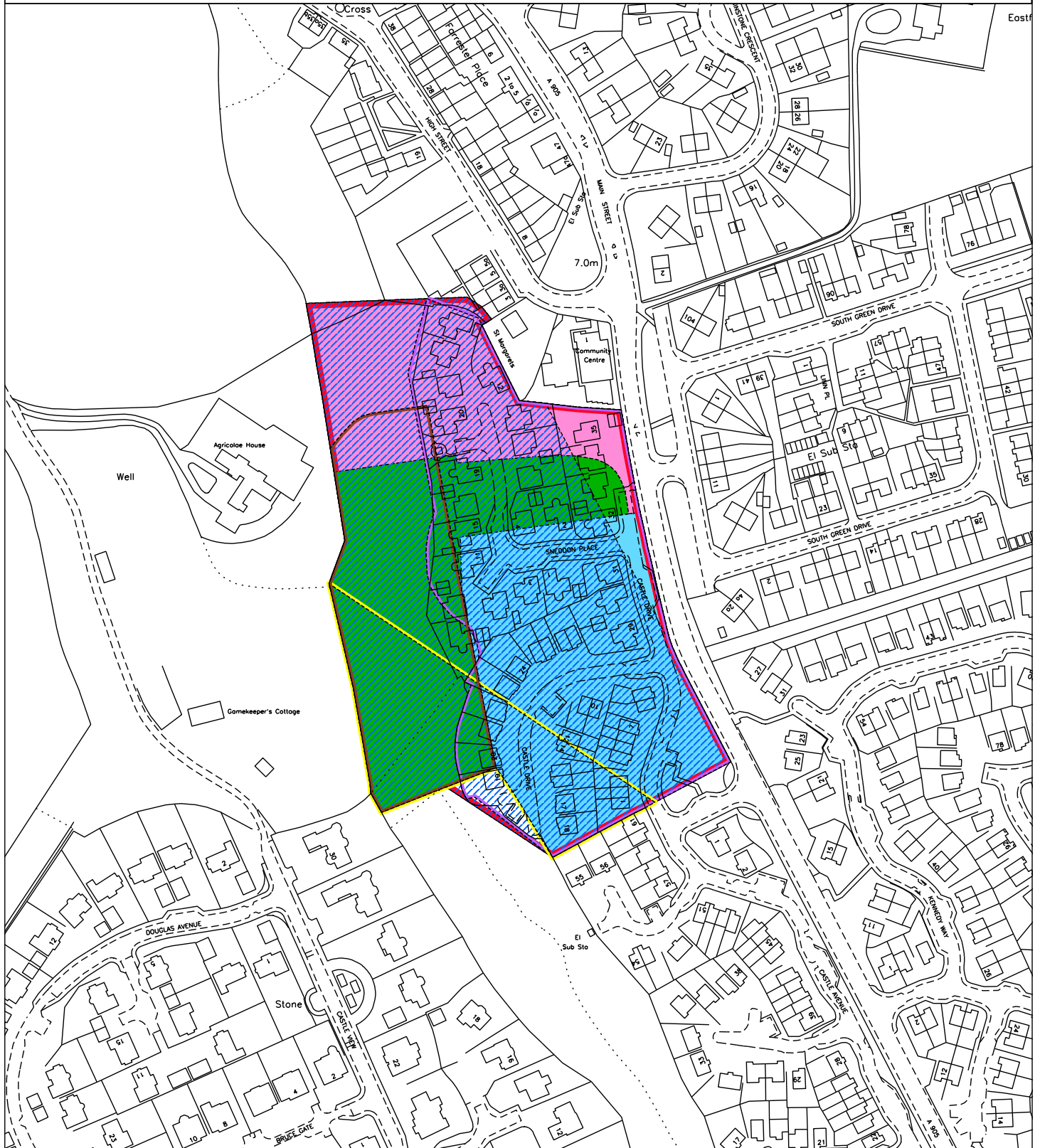
140m

NS8987 NS9087

Survey Scale

1/2500

CROWN COPYRIGHT © – This copy has been produced from the ROS Digital Mapping System on 16/06/2021 with the authority of Ordnance Survey under Section 47 of the Copyright, Designs and Patents Act 1988. Unless there is a relevant exception to copyright, the copy must not be copied without the prior permission of the copyright owner. OS Licence no 100041182.





LAND REGISTER  
OF SCOTLAND

Officer's ID / Date

2802  
19/2/2014

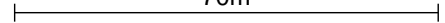
TITLE NUMBER

**STG53597**



ORDNANCE SURVEY  
NATIONAL GRID REFERENCE

70m



NS8987 NS9087

Survey Scale

1/2500

CROWN COPYRIGHT © – This copy has been produced from the ROS Digital Mapping System on 16/06/2021 with the authority of Ordnance Survey under Section 47 of the Copyright, Designs and Patents Act 1988. Unless there is a relevant exception to copyright, the copy must not be copied without the prior permission of the copyright owner. OS Licence no 100041182.

