
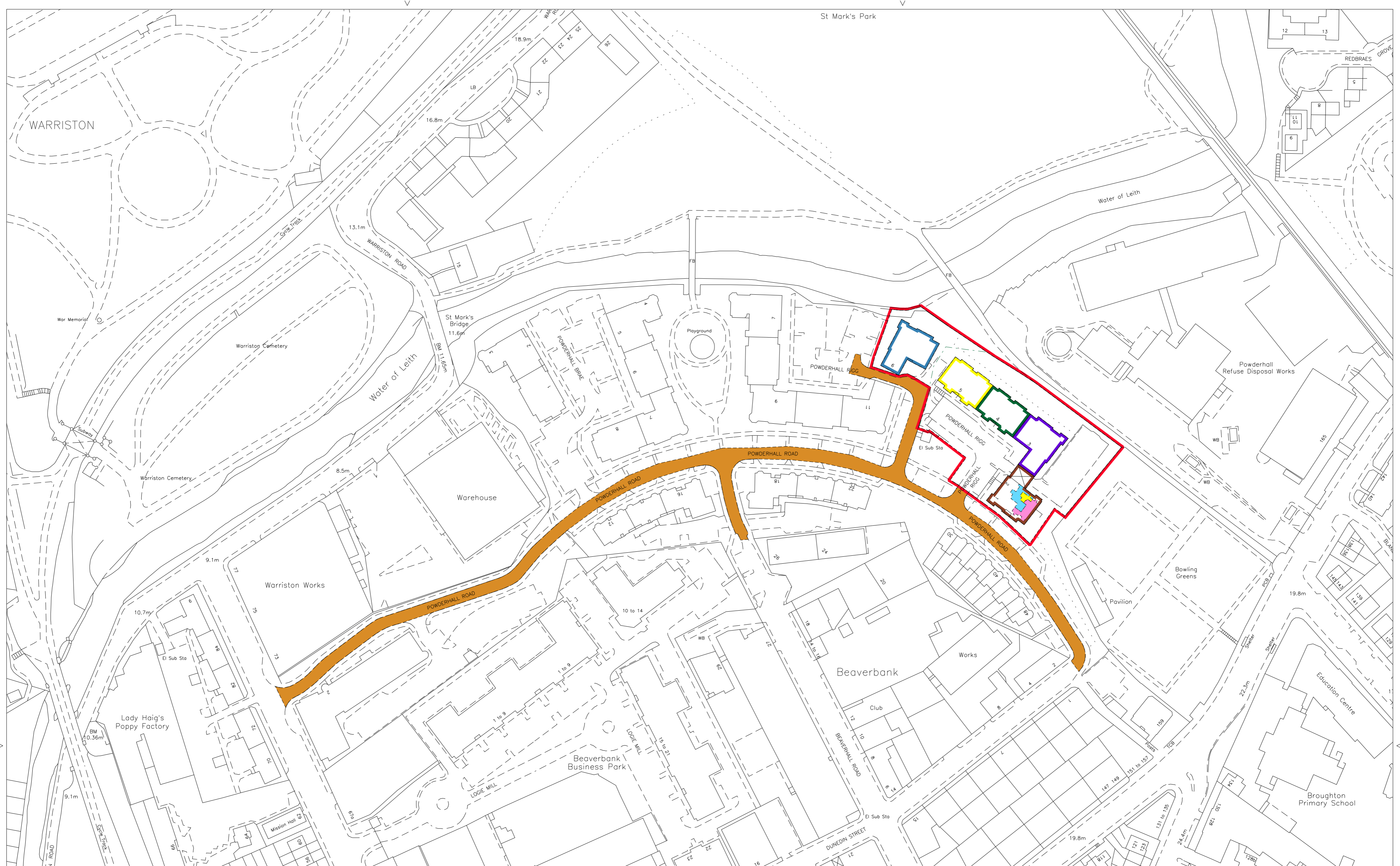
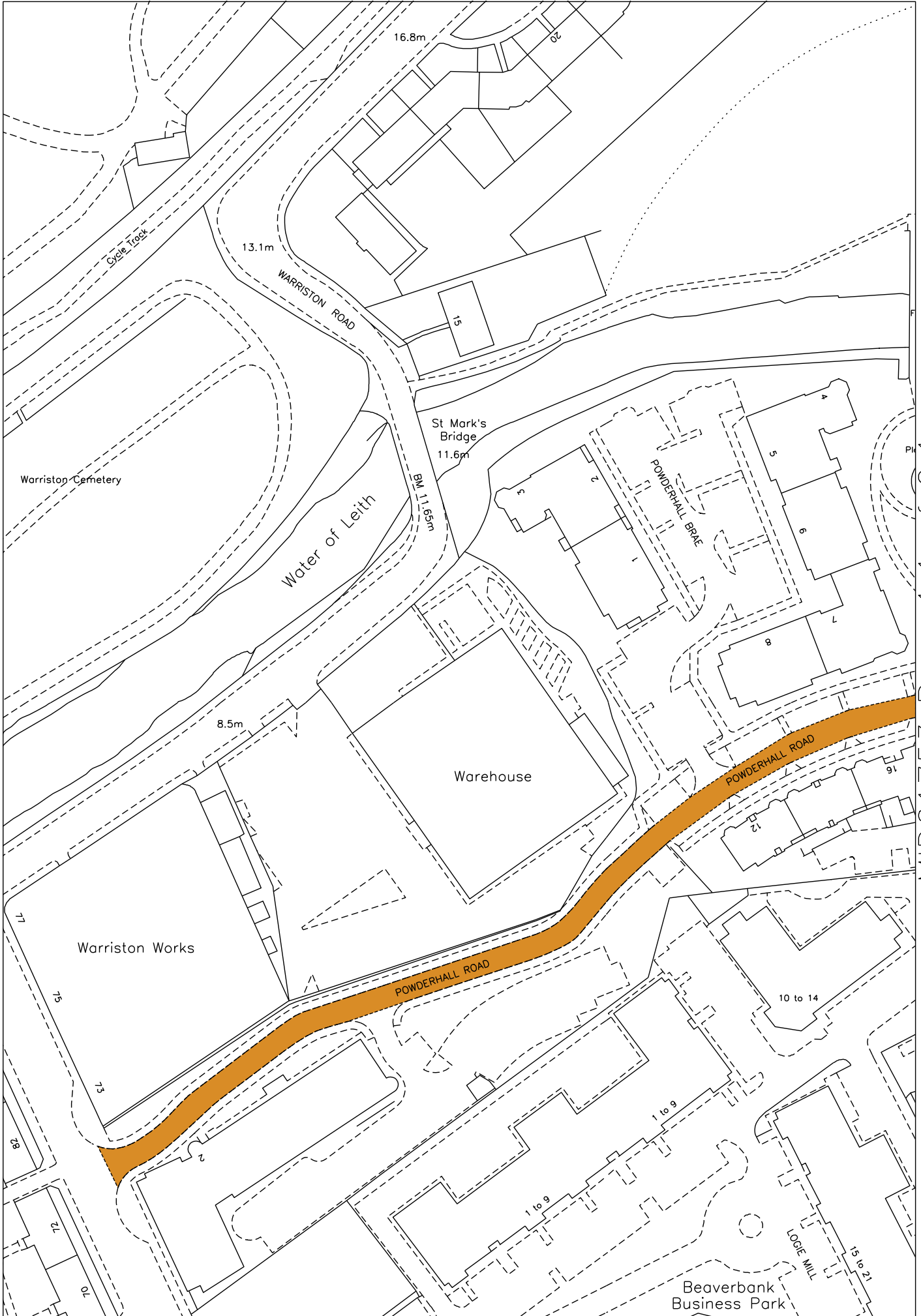
 LAND REGISTER OF SCOTLAND	Officer's ID / Date	TITLE NUMBER
	4580 21/12/2005	MID61753
 ORDNANCE SURVEY NATIONAL GRID REFERENCE	70m	
	Survey Scale	
NT2575SW NT2575SE NT2575NW NT2575NE		1/1250
<small>CROWN COPYRIGHT © - This copy has been produced from the ROS Digital Mapping System on 15/01/2008 and was made with the authority of Ordnance Survey pursuant to Section 47 of the Copyright, Designs and Patents Act 1988. Unless that act provides a relevant exception to copyright, the copy must not be copied without the prior permission of the copyright owner.</small>		







LAND REGISTER
OF SCOTLAND

Officer's ID / Date

4580
21/12/2005

TITLE NUMBER

MID61753



ORDNANCE SURVEY
NATIONAL GRID REFERENCE

70m

NT2575SW NT2575SE NT2575NW NT2575NE

Survey Scale

1/1250

CROWN COPYRIGHT © – This copy has been produced from the ROS Digital Mapping System on 18/01/2008 and was made with the authority of Ordnance Survey pursuant to Section 47 of the Copyright, Designs and Patents Act 1988. Unless that act provides a relevant exception to copyright, the copy must not be copied without the prior permission of the copyright owner.

