
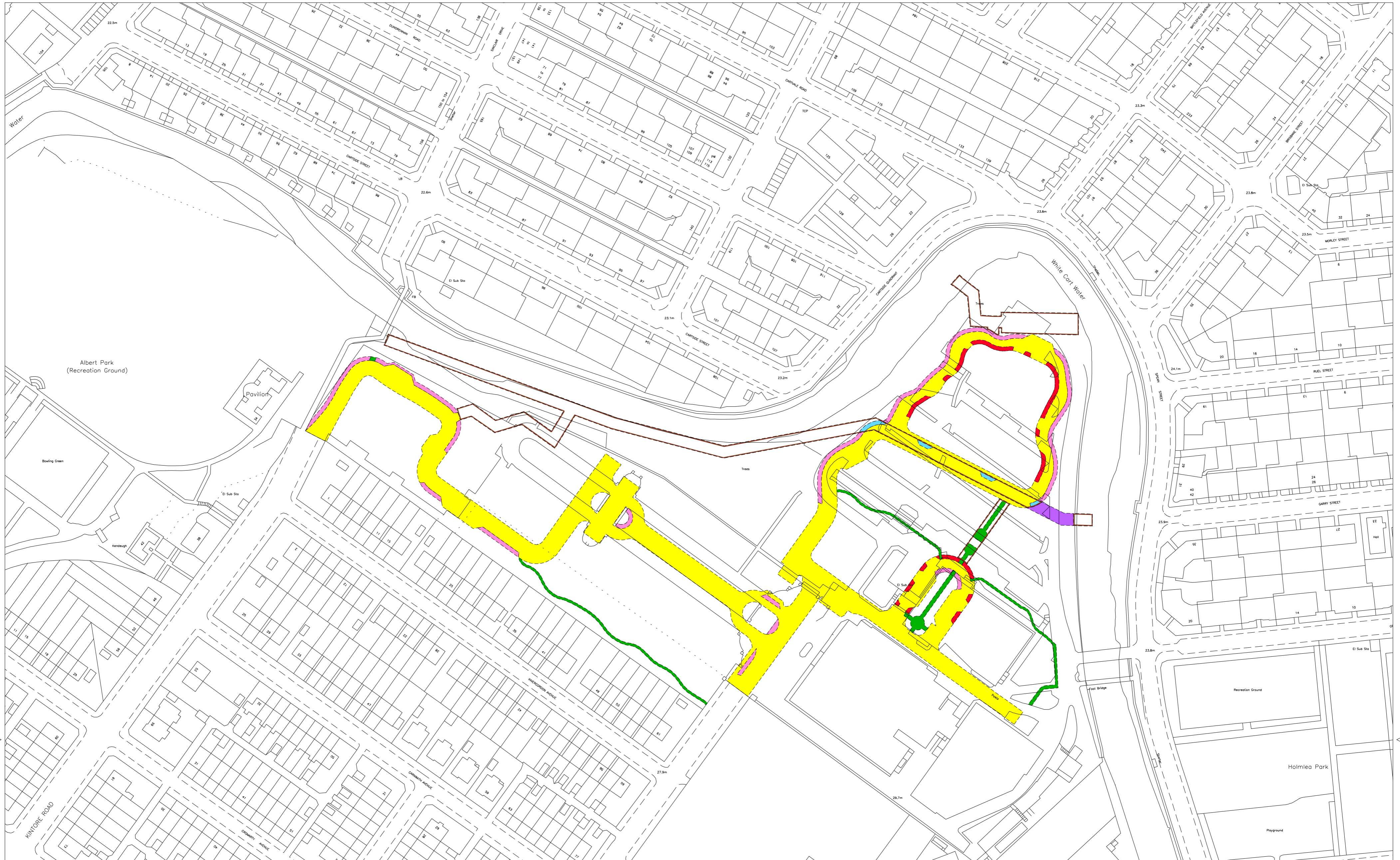
 LAND REGISTER OF SCOTLAND	Officer's ID / Date	Supplementary Plan to Title
	3061 23/1/2019	GLA234364-2
 ORDNANCE SURVEY NATIONAL GRID REFERENCE	70m	
	Survey Scale 1/1250	
<small>CROWN COPYRIGHT © - This copy has been produced from the ROS Digital Mapping System on 07/02/2019 with the authority of Ordnance Survey under Section 47 of the Copyright, Designs and Patents Act 1988. Unless there is a relevant exception to copyright, the copy must not be copied without the prior permission of the copyright owner. OS Licence no 100041182.</small>		







LAND REGISTER
OF SCOTLAND

Officer's ID / Date

3061
24/1/2019

Supplementary Plan to Title

GLA234364-1



ORDNANCE SURVEY
NATIONAL GRID REFERENCE

70m



NS5760NE NS5860NW NS5761SE NS5861SW

Survey Scale

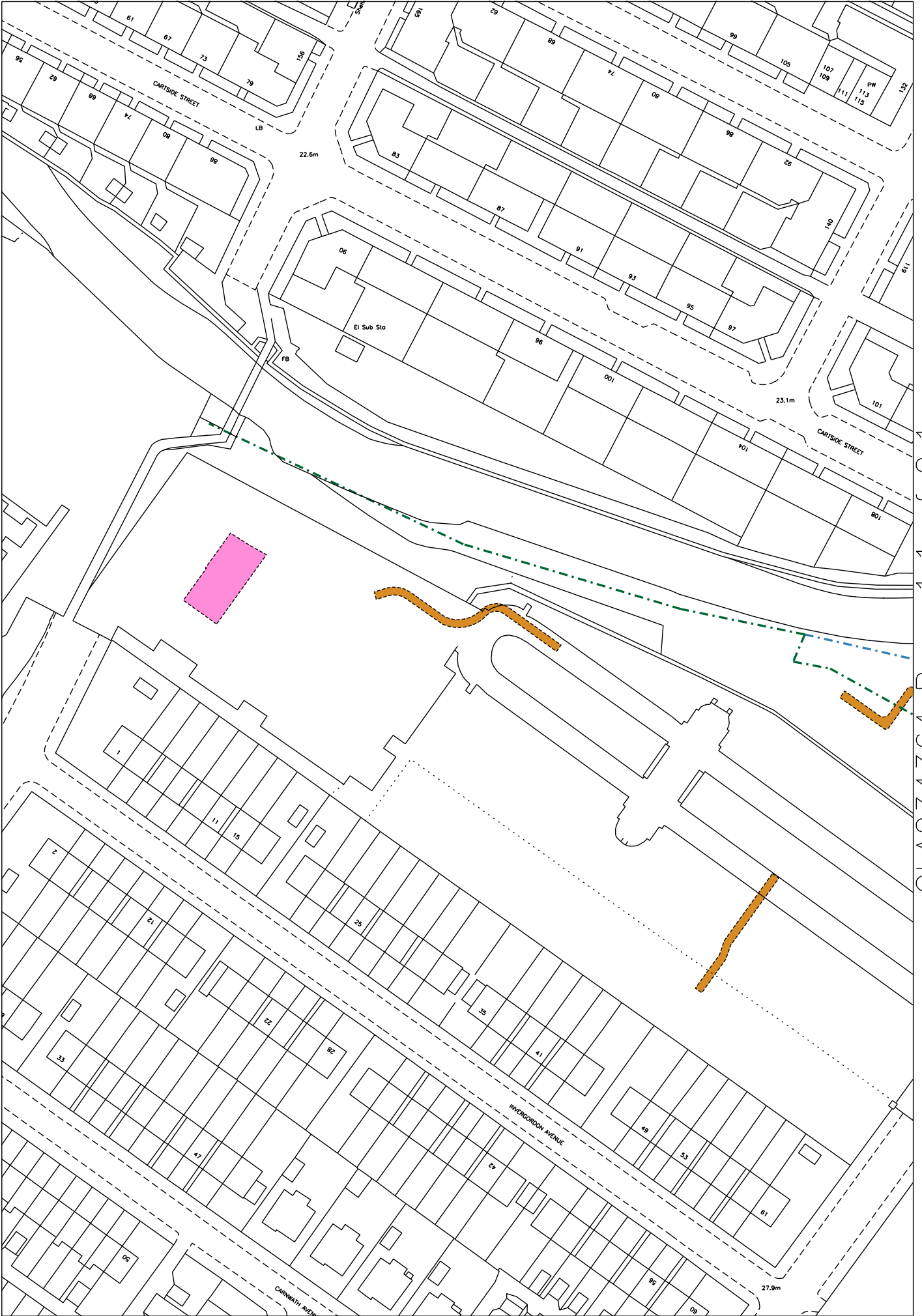
1/1250

CROWN COPYRIGHT © - This copy has been produced from the ROS Digital Mapping System on 07/02/2019 with the authority of Ordnance Survey under Section 47 of the Copyright, Designs and Patents Act 1988. Unless there is a relevant exception to copyright, the copy must not be copied without the prior permission of the copyright owner. OS Licence no 100041182.



 LAND REGISTER OF SCOTLAND	Officer's ID / Date	Supplementary Plan to Title
	3061 24/1/2019	GLA234364-1
	ORDNANCE SURVEY NATIONAL GRID REFERENCE	70m
NS5760NE NS5860NW NS5761SE NS5861SW		Survey Scale 1/1250
<small>CROWN COPYRIGHT © - This copy has been produced from the ROS Digital Mapping System on 07/02/2019 with the authority of Ordnance Survey under Section 47 of the Copyright, Designs and Patents Act 1988. Unless there is a relevant exception to copyright, the copy must not be copied without the prior permission of the copyright owner. OS Licence no 100041182.</small>		







LAND REGISTER
OF SCOTLAND

Officer's ID / Date

5142
6/2/2019

TITLE NUMBER

GLA234364



ORDNANCE SURVEY
NATIONAL GRID REFERENCE

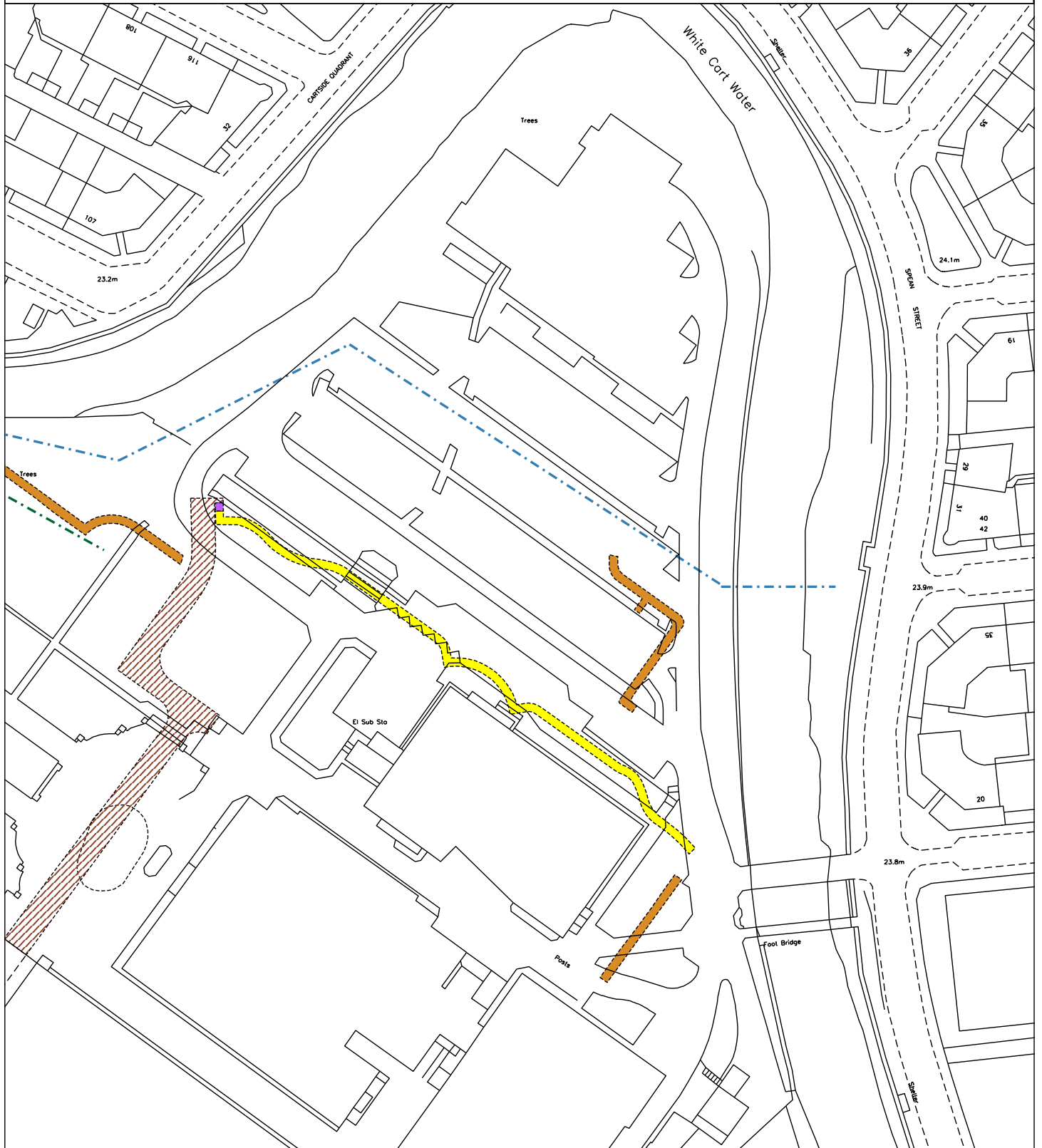
70m



NS5760NE NS5860NW NS5761SE NS5861SW

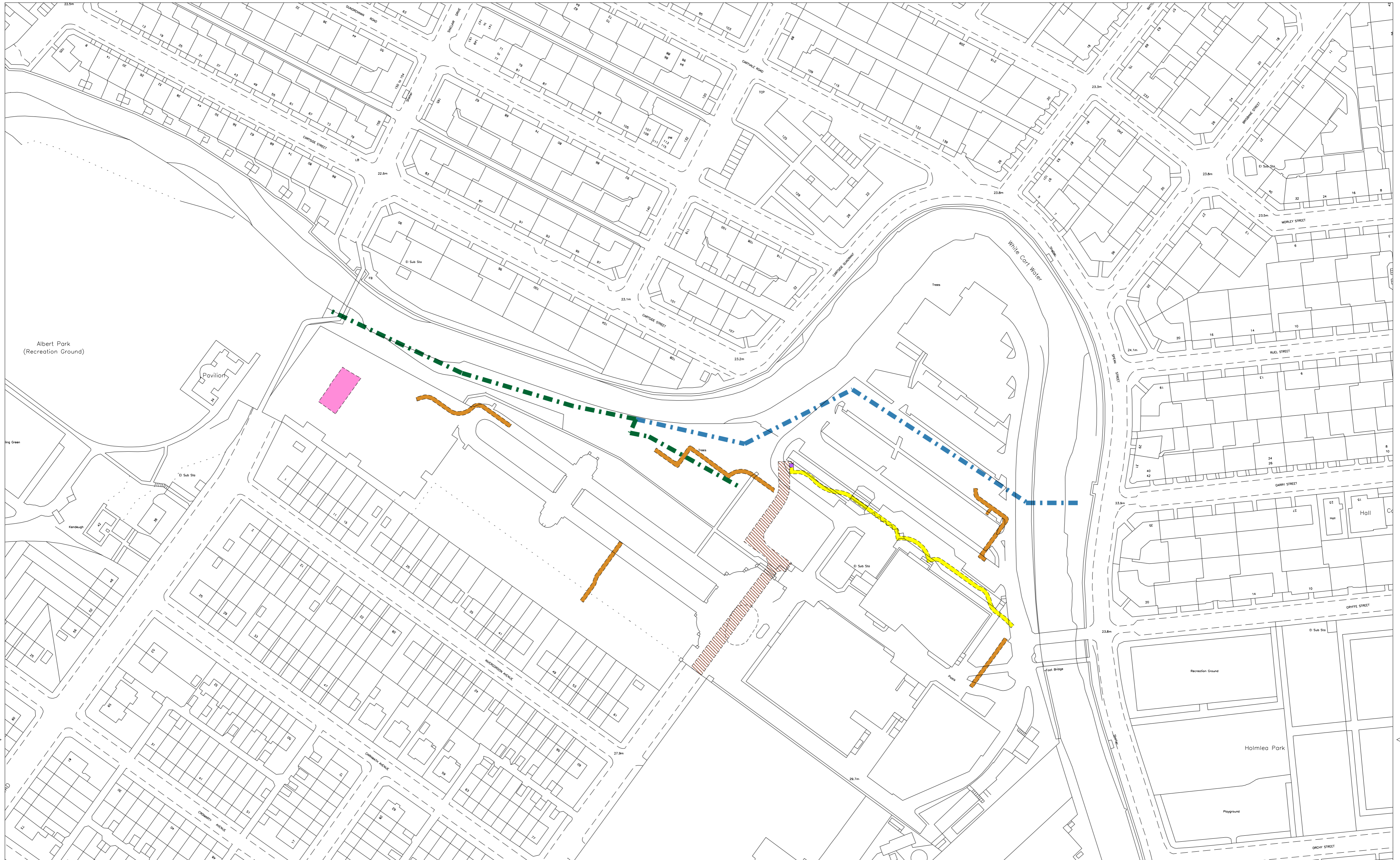
Survey Scale

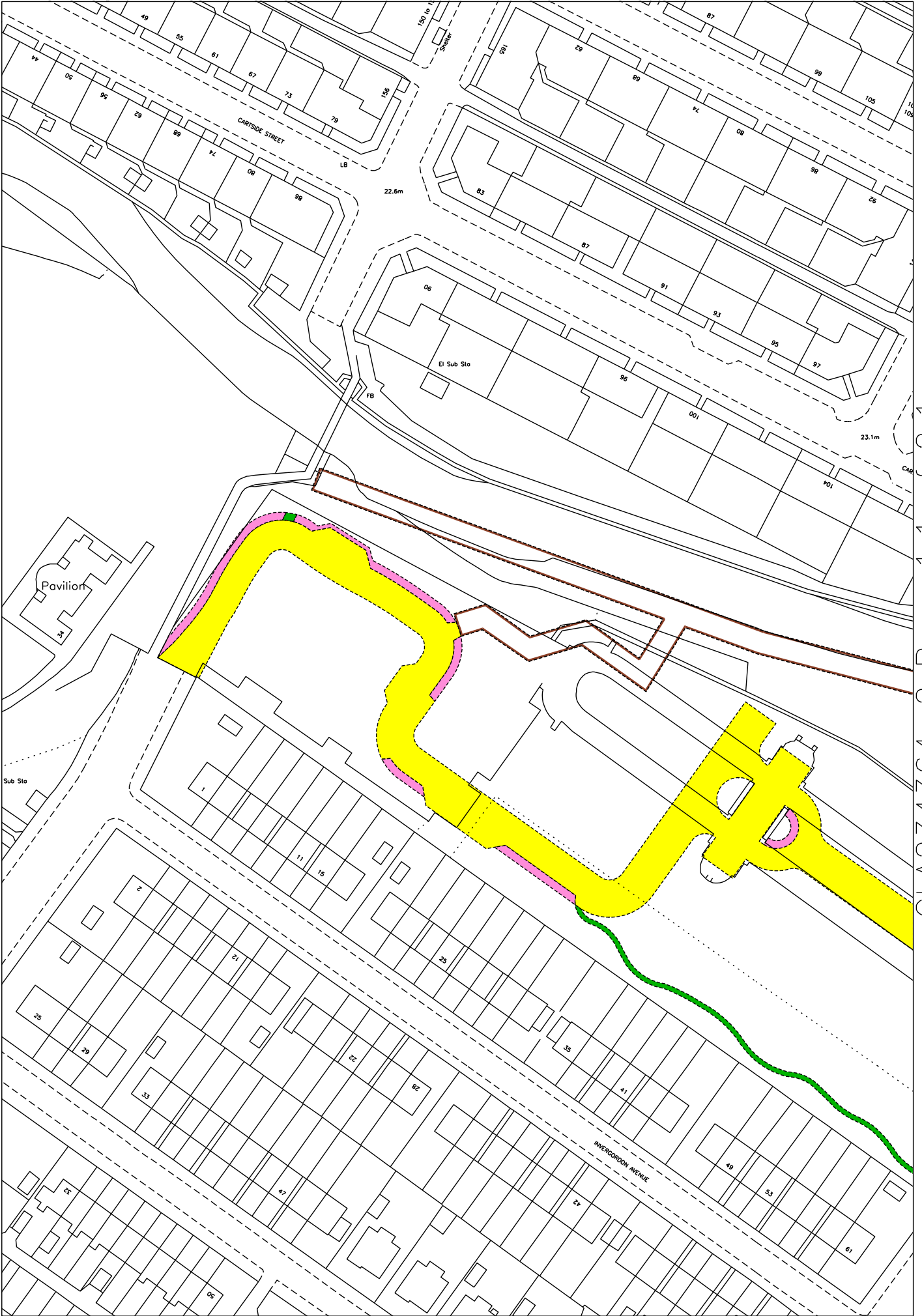
1/1250

CROWN COPYRIGHT © - This copy has been produced from the ROS Digital Mapping System on 07/02/2019 with the authority of Ordnance Survey under Section 47 of the Copyright, Designs and Patents Act 1988. Unless there is a relevant exception to copyright, the copy must not be copied without the prior permission of the copyright owner. OS Licence no 100041182.



 LAND REGISTER OF SCOTLAND	Officer's ID / Date	TITLE NUMBER
	5142 6/2/2019	GLA234364
 ORDNANCE SURVEY NATIONAL GRID REFERENCE	70m	
	Survey Scale 1/1250	
<small>CROWN COPYRIGHT © - This copy has been produced from the ROS Digital Mapping System on 07/02/2019 with the authority of Ordnance Survey under Section 47 of the Copyright, Designs and Patents Act 1988. Unless there is a relevant exception to copyright, the copy must not be copied without the prior permission of the copyright owner. OS Licence no 100041182.</small>		







LAND REGISTER
OF SCOTLAND

Officer's ID / Date

3061
23/1/2019

Supplementary Plan to Title

GLA234364-2



ORDNANCE SURVEY
NATIONAL GRID REFERENCE

70m

NS5760NE NS5860NW NS5761SE NS5861SW

Survey Scale

1/1250

CROWN COPYRIGHT © – This copy has been produced from the ROS Digital Mapping System on 07/02/2019 with the authority of Ordnance Survey under Section 47 of the Copyright, Designs and Patents Act 1988. Unless there is a relevant exception to copyright, the copy must not be copied without the prior permission of the copyright owner. OS Licence no 100041182.

