

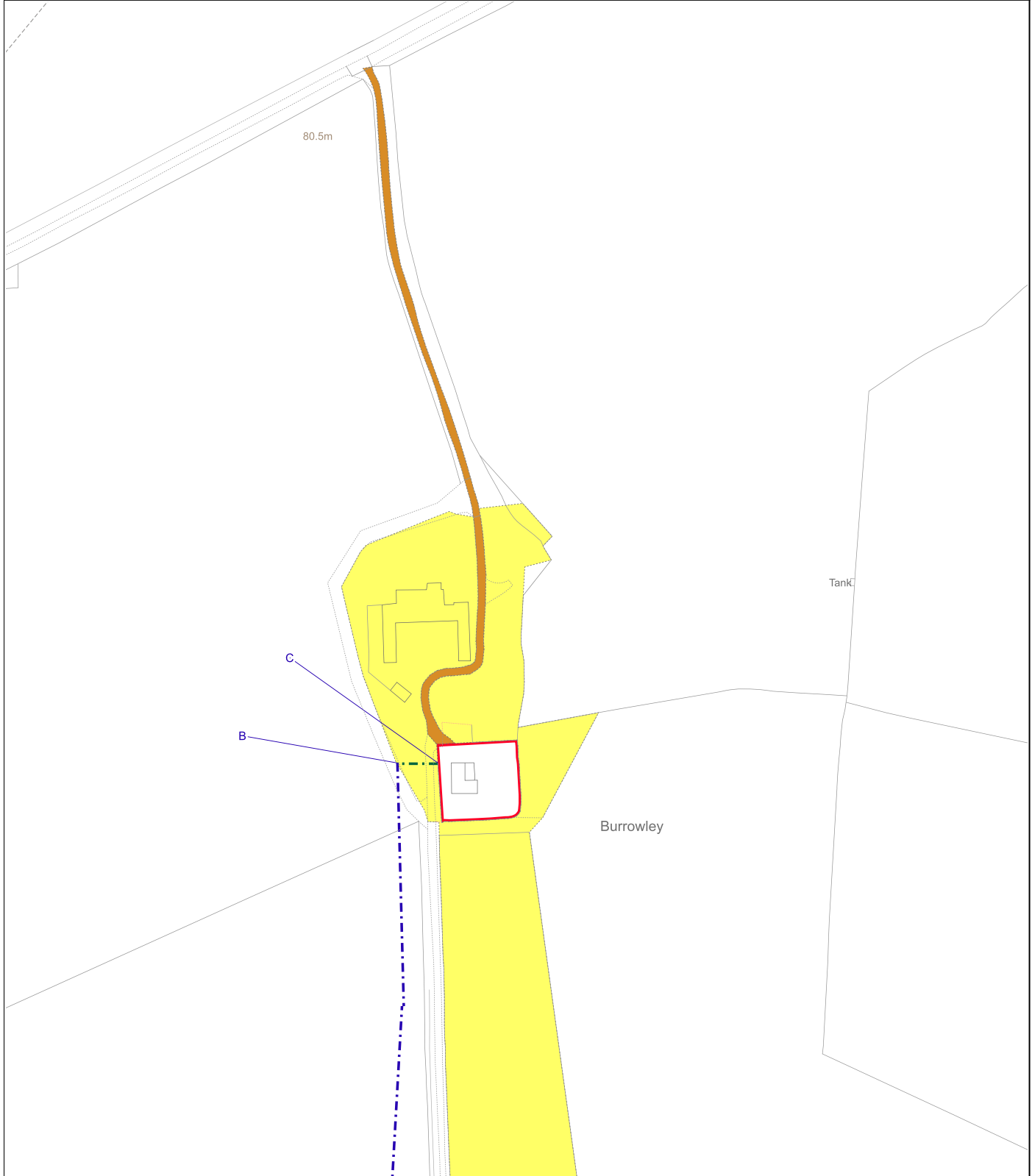
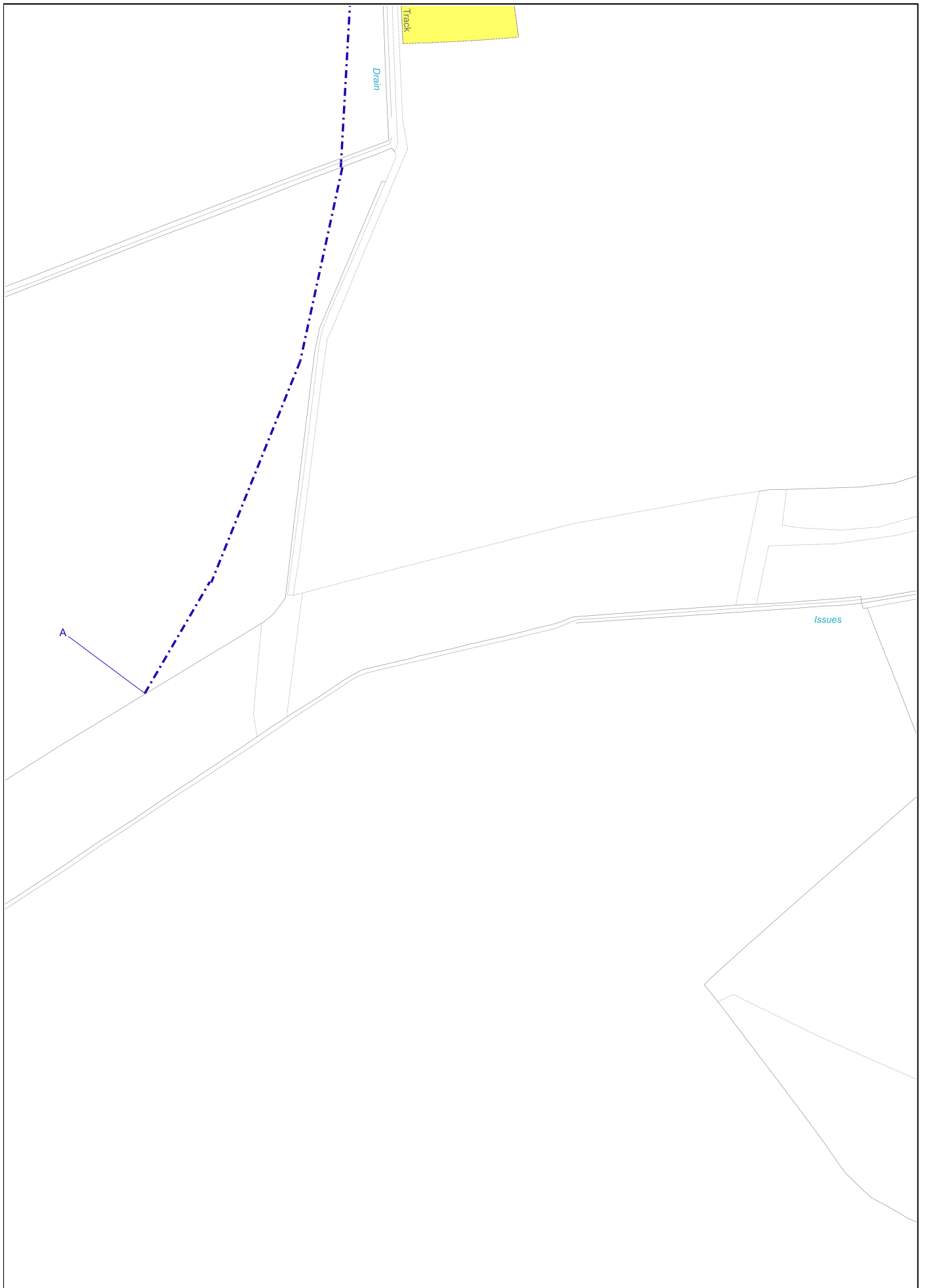


	Version date	TITLE NUMBER				
	03/08/2020	ABN135132				
	BRITISH NATIONAL GRID EASTING/NORTHING					
	398302, 834469		<table border="1"> <tr> <td>Survey Scale</td> <td>Print Scale</td> </tr> <tr> <td>1:2500</td> <td>1:2500 @ A4</td> </tr> </table>	Survey Scale	Print Scale	1:2500
Survey Scale	Print Scale					
1:2500	1:2500 @ A4					
<small>CROWN COPYRIGHT © This copy has been produced on 23/09/2020 with the authority of Ordnance Survey under Section 47 of the Copyright and Patents Act 1988. Unless there is a relevant exception to copyright, the copy must not be copied without prior permission of the copyright owner. OS Licence no 100041182. This extract may contain Ordnance Survey features captured at other scales.</small>						





 LAND REGISTER OF SCOTLAND	Version date	TITLE NUMBER	
	03/08/2020	ABN135132	
 BRITISH NATIONAL GRID EASTING/NORTHING	100m		
	398302, 834469	Survey Scale 1:2500	Print Scale 1:2500 @ A1
<small>CROWN COPYRIGHT © This copy has been produced on 23/09/2020 with the authority of Ordnance Survey under Section 47 of the Copyright and Patents Act 1988. Unless there is a relevant exception to copyright, this copy must not be copied without prior permission of the copyright owner. OS Licence no 100041162. This extract may contain Ordnance Survey features captured at other scales.</small>			

