



LAND REGISTER  
OF SCOTLAND

Officer's ID / Date

4916  
28/5/2013

TITLE NUMBER

**REN127772**



ORDNANCE SURVEY  
NATIONAL GRID REFERENCE

70m

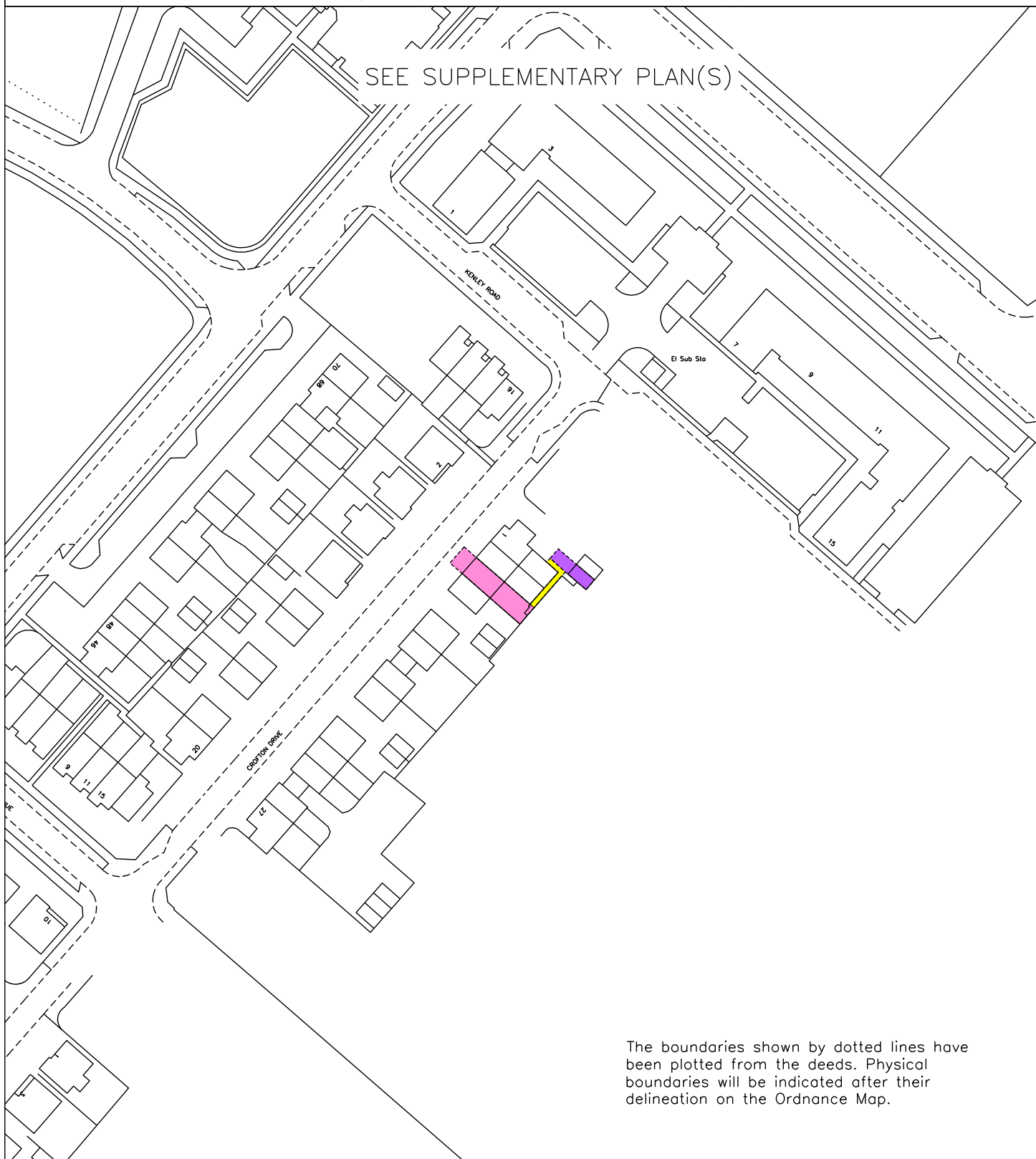
NS5167NW

Survey Scale

1/1250

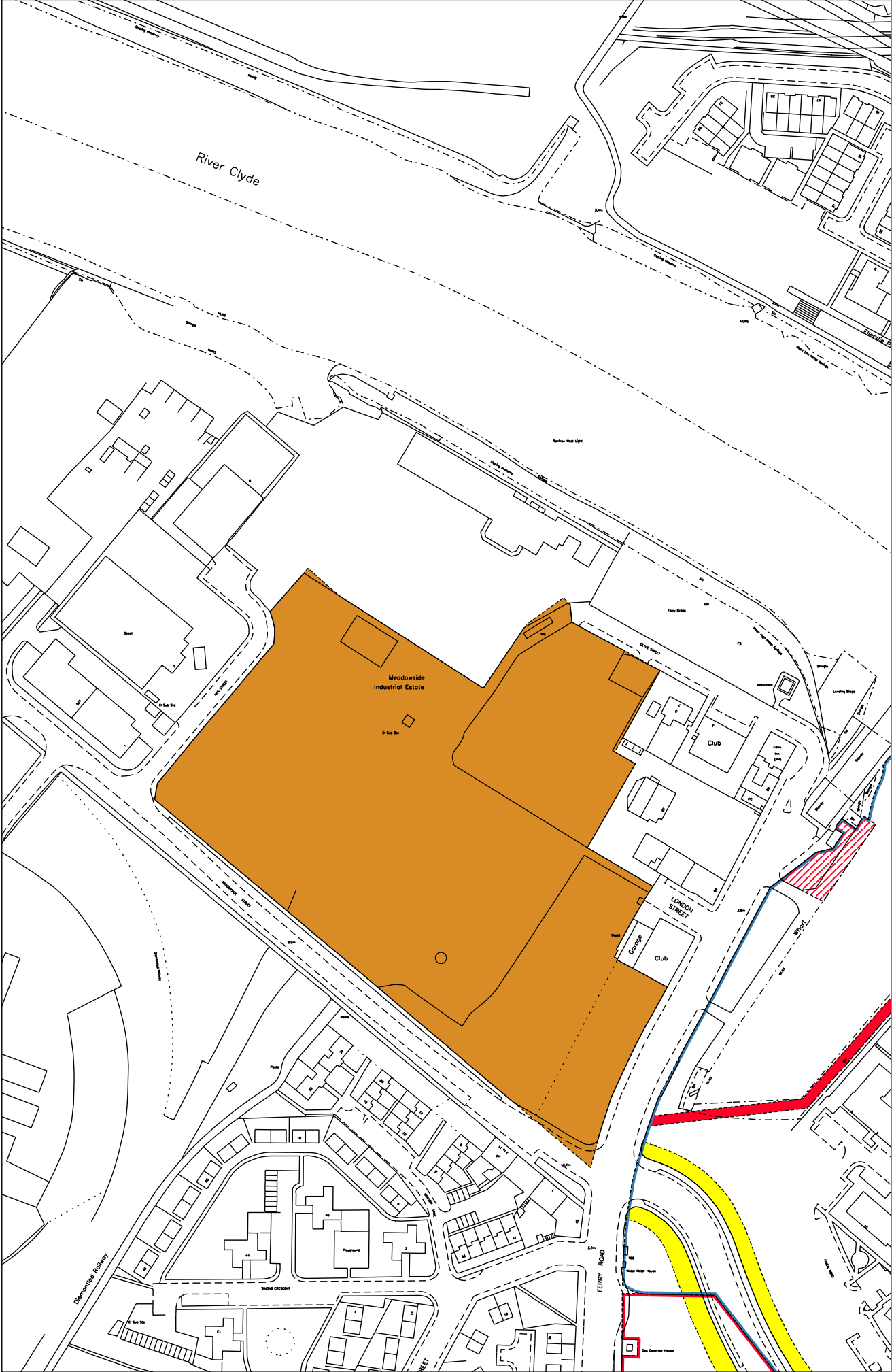
CROWN COPYRIGHT © – This copy has been produced from the ROS Digital Mapping System on 03/04/2021 with the authority of Ordnance Survey under Section 47 of the Copyright, Designs and Patents Act 1988. Unless there is a relevant exception to copyright, the copy must not be copied without the prior permission of the copyright owner. OS Licence no 100041182.

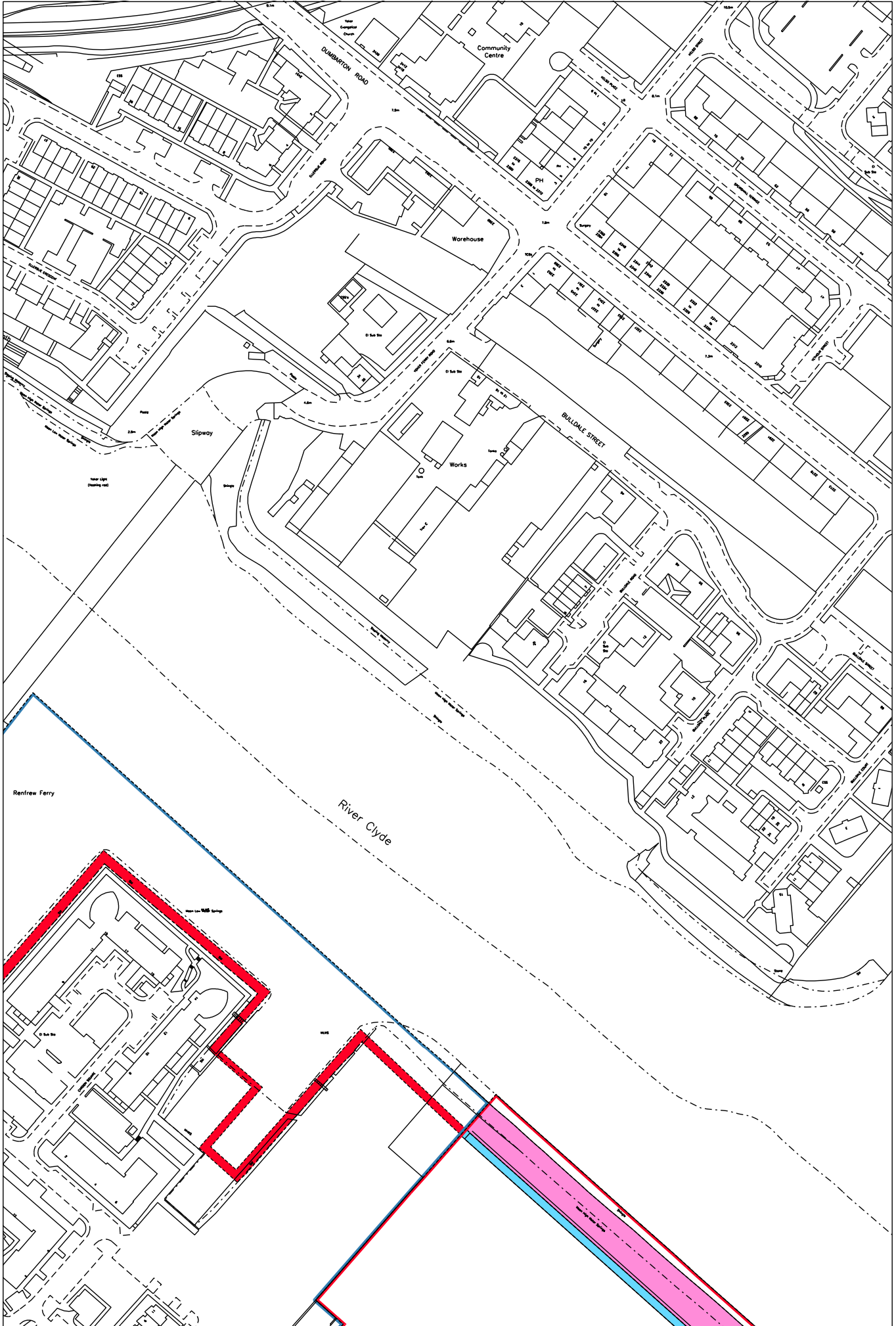
SEE SUPPLEMENTARY PLAN(S)

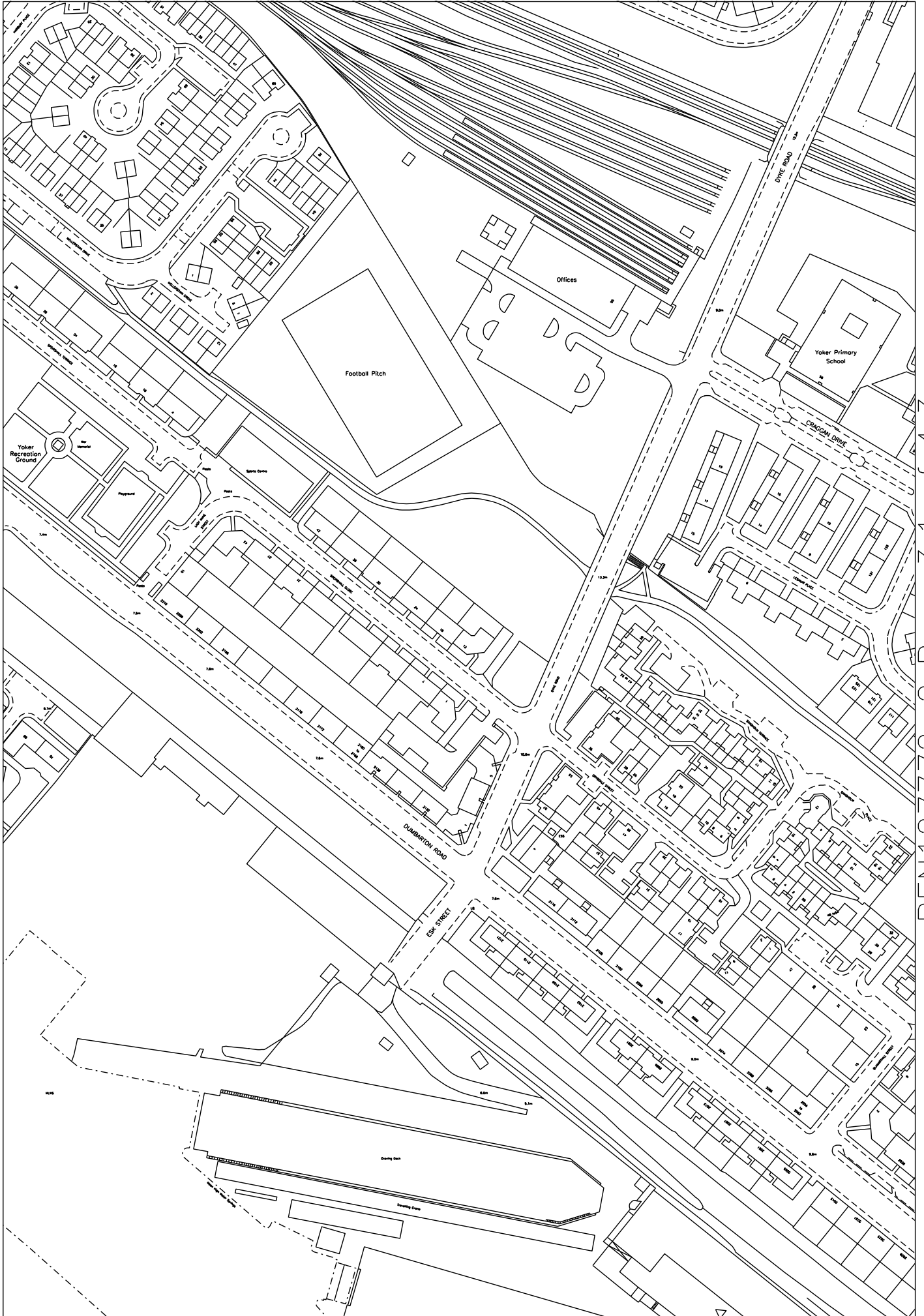


The boundaries shown by dotted lines have been plotted from the deeds. Physical boundaries will be indicated after their delineation on the Ordnance Map.











LAND REGISTER  
OF SCOTLAND

Officer's ID / Date

3075  
31/5/2016

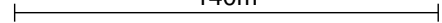
Supplementary Plan to Title

**REN127772-2**



ORDNANCE SURVEY  
NATIONAL GRID REFERENCE

140m



NS5066NE NS5166NW NS5166NE NS5266NW

Survey Scale

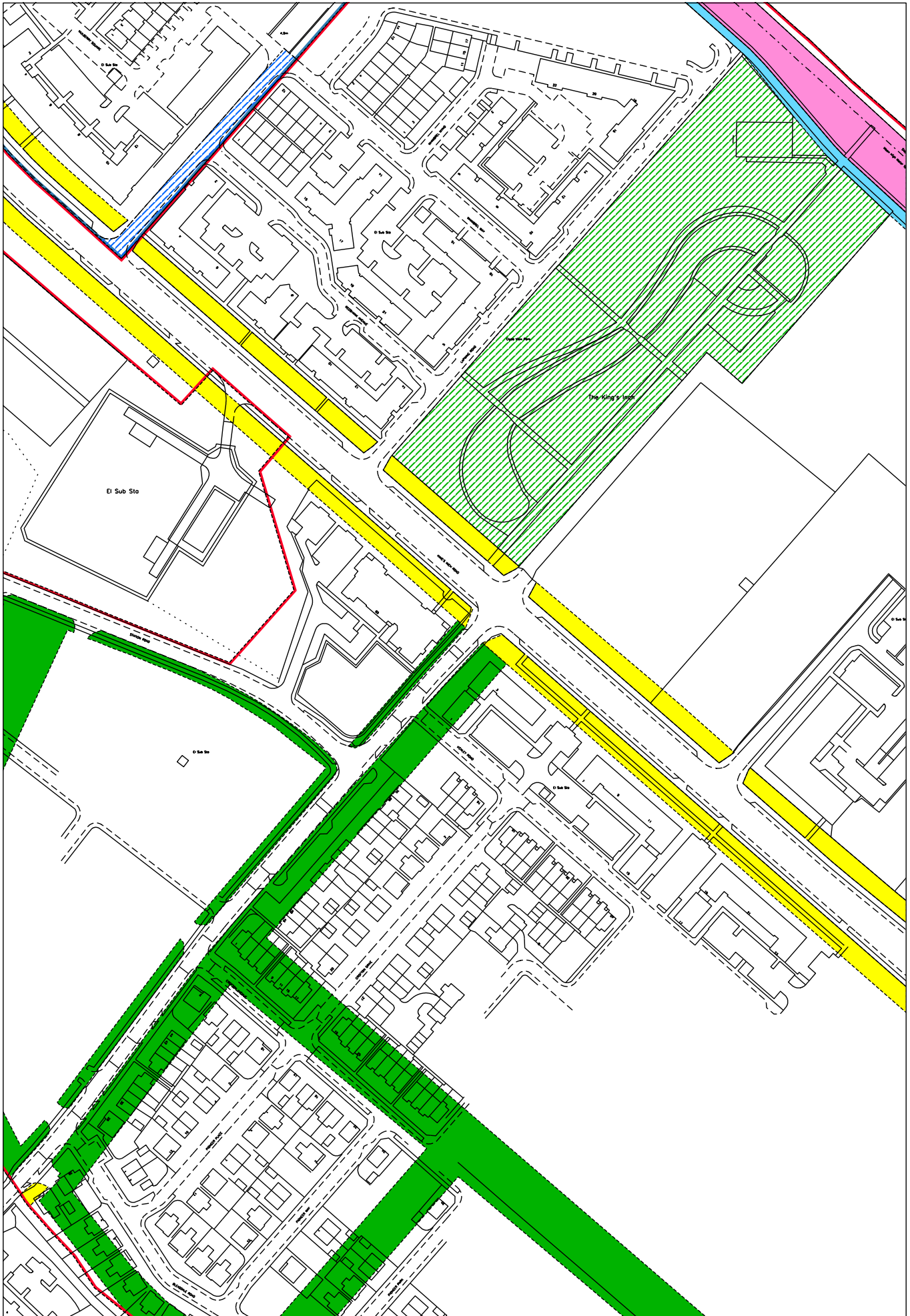
1/1250

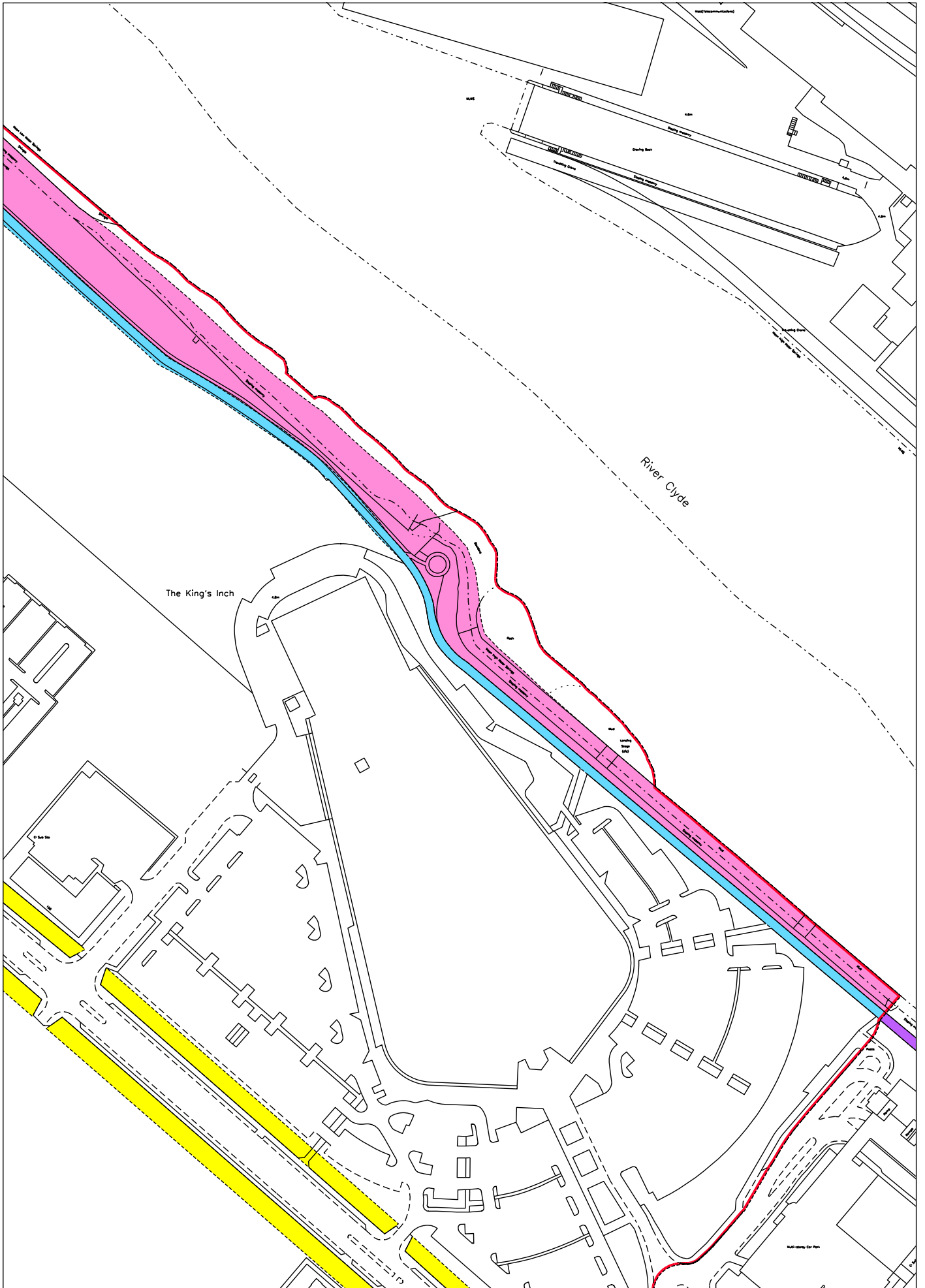
CROWN COPYRIGHT © – This copy has been produced from the ROS Digital Mapping System on 03/04/2021 with the authority of Ordnance Survey under Section 47 of the Copyright, Designs and Patents Act 1988. Unless there is a relevant exception to copyright, the copy must not be copied without the prior permission of the copyright owner. OS Licence no 100041182.

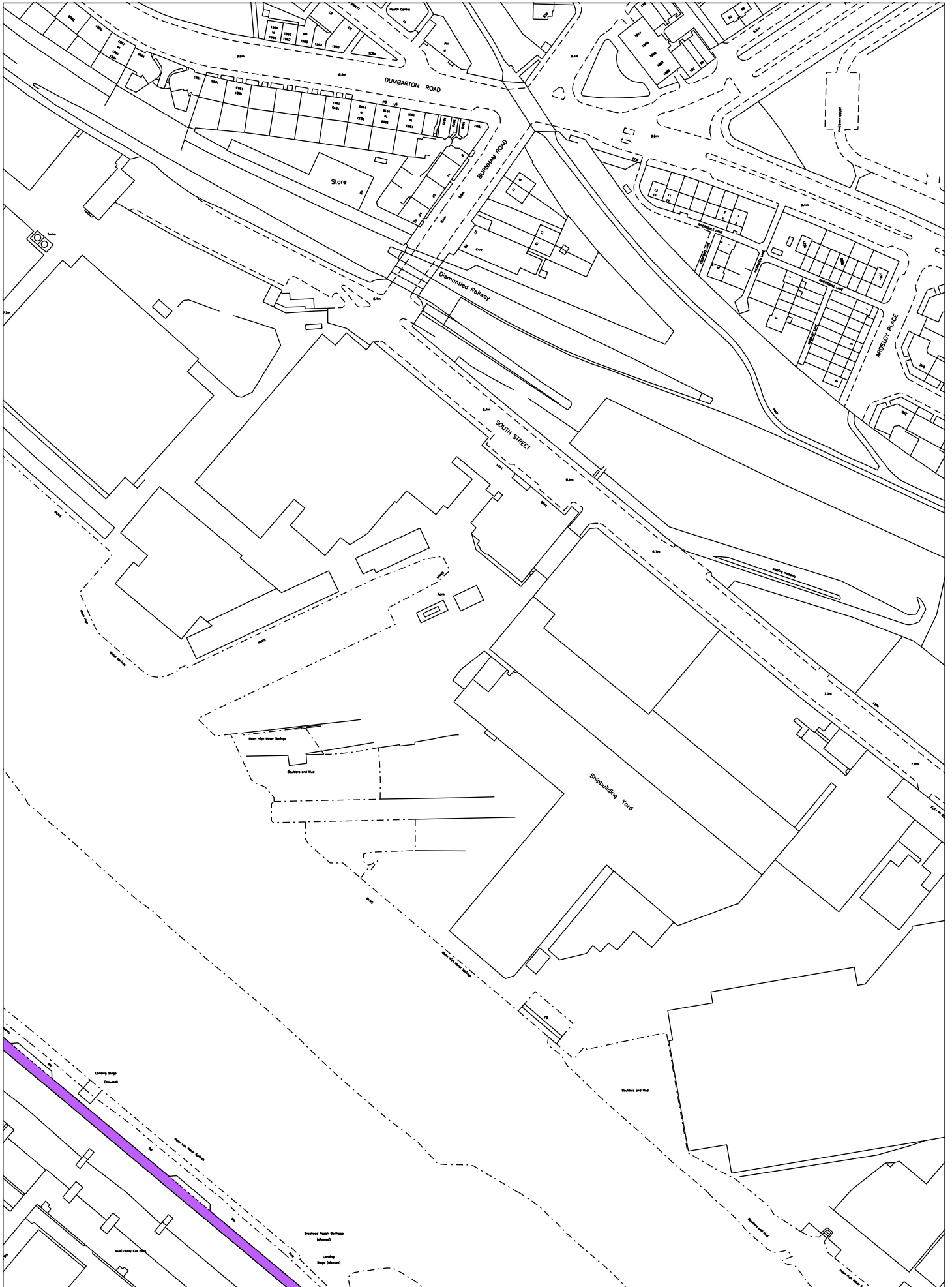


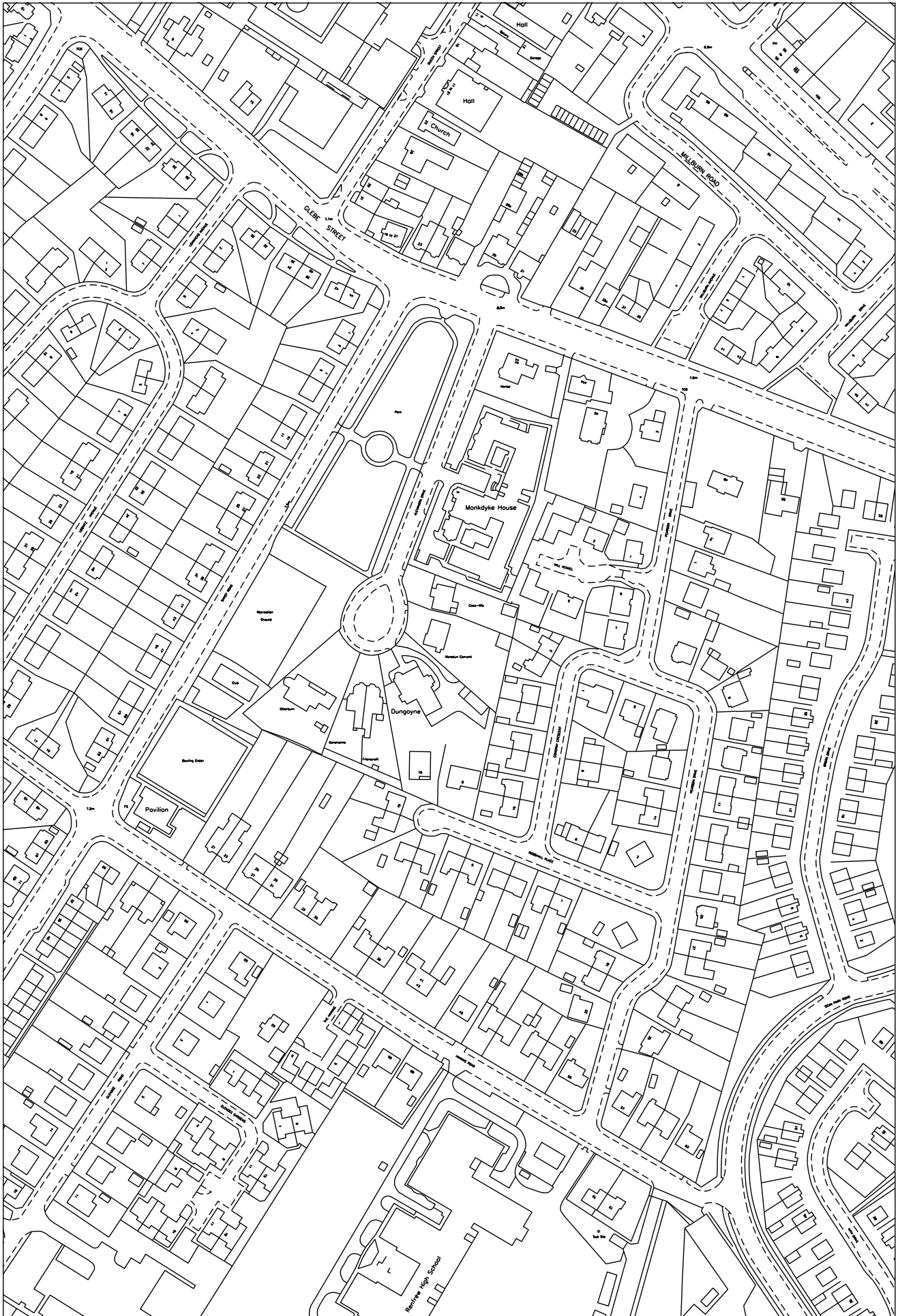




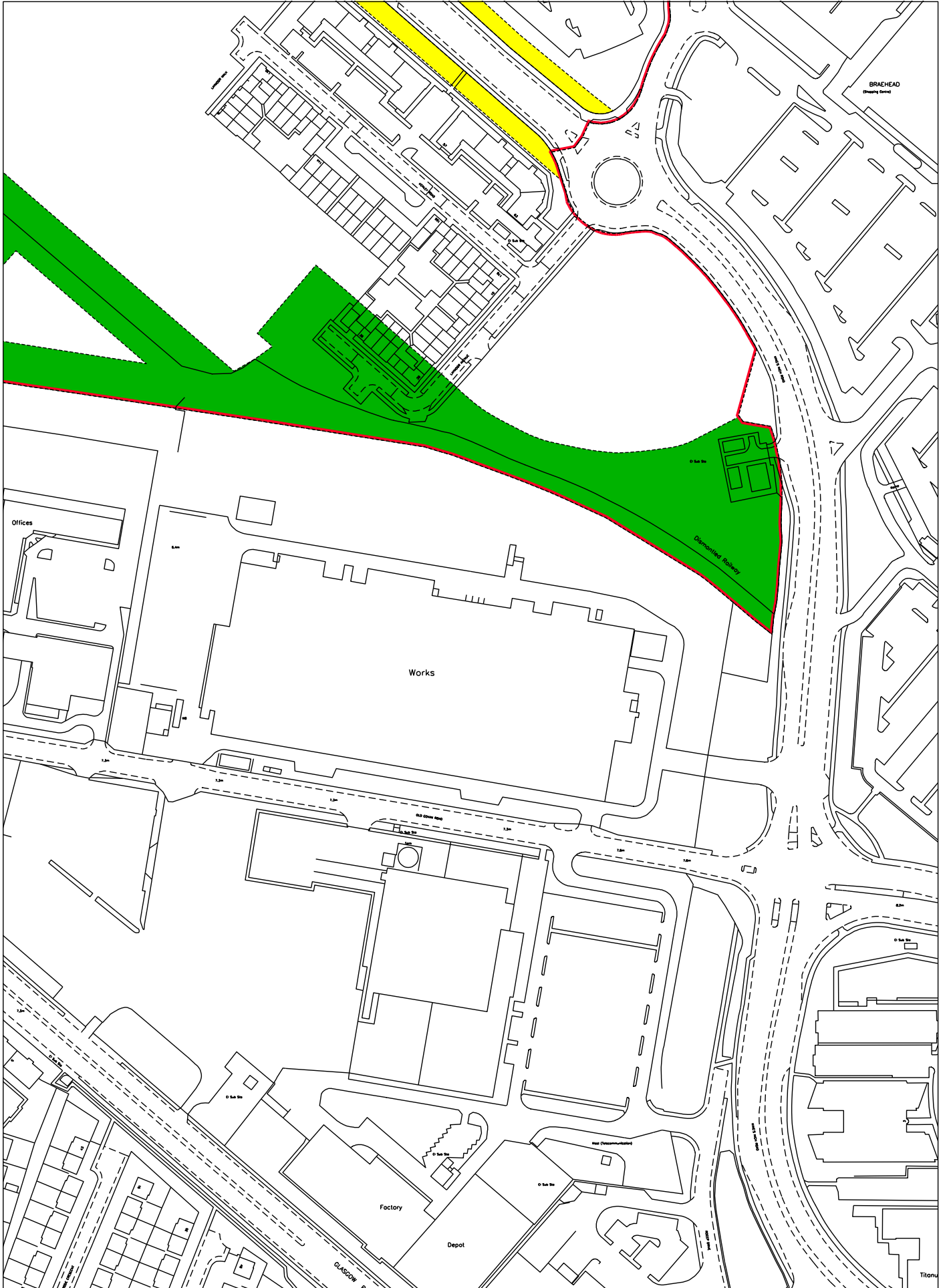


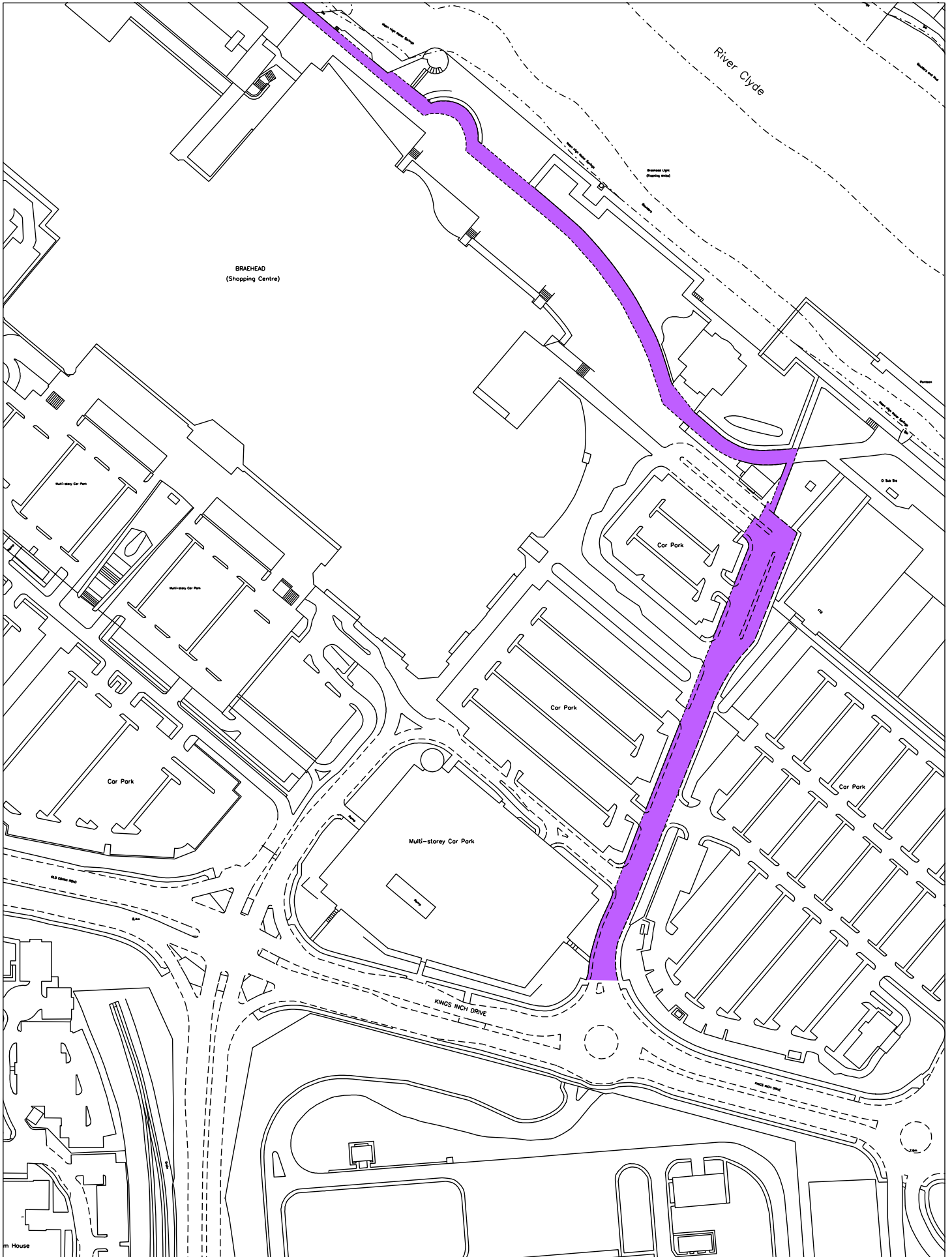




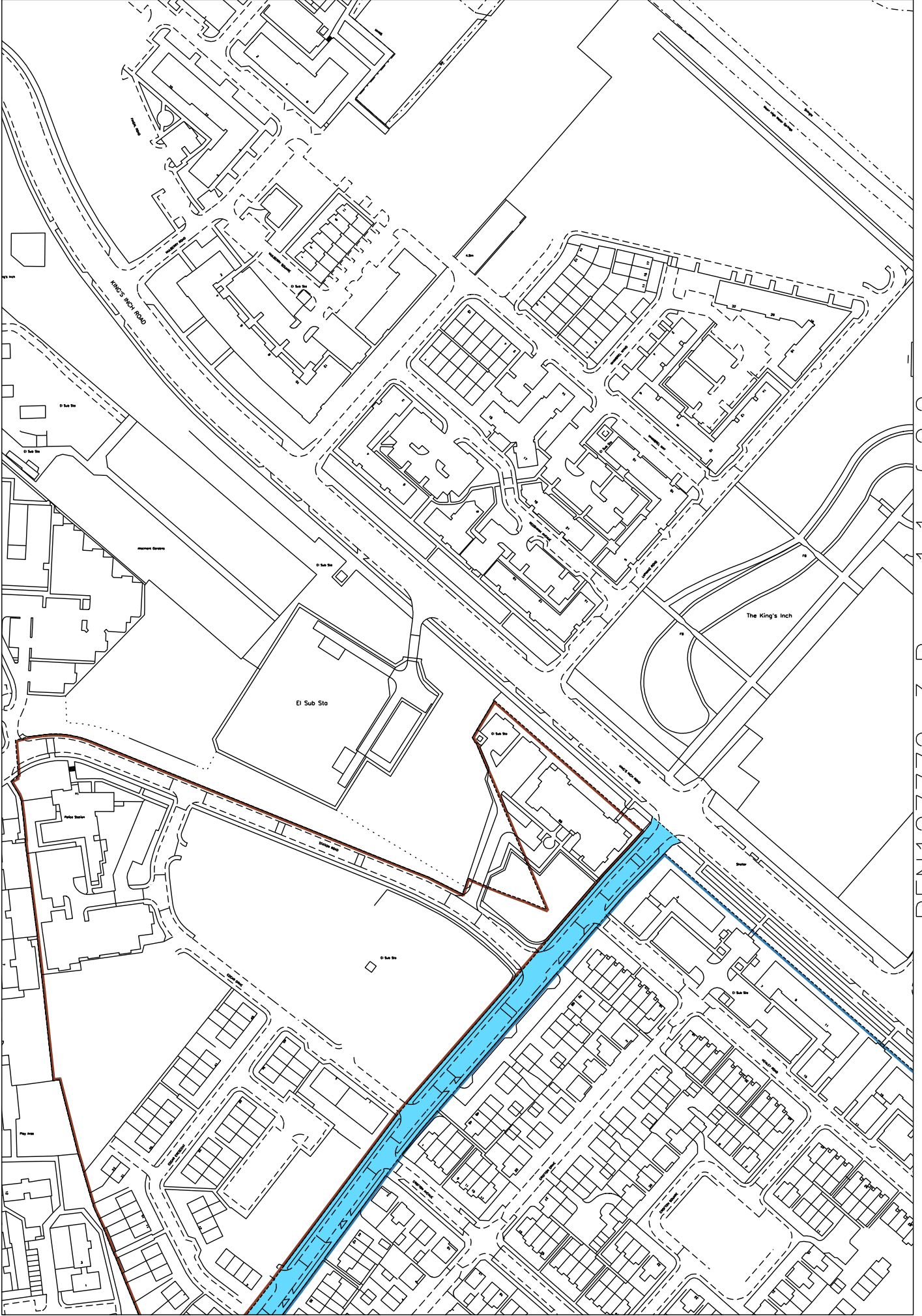














LAND REGISTER  
OF SCOTLAND

Officer's ID / Date

2719  
8/1/2018

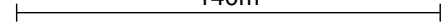
Supplementary Plan to Title

**REN127772-3**



ORDNANCE SURVEY  
NATIONAL GRID REFERENCE

140m

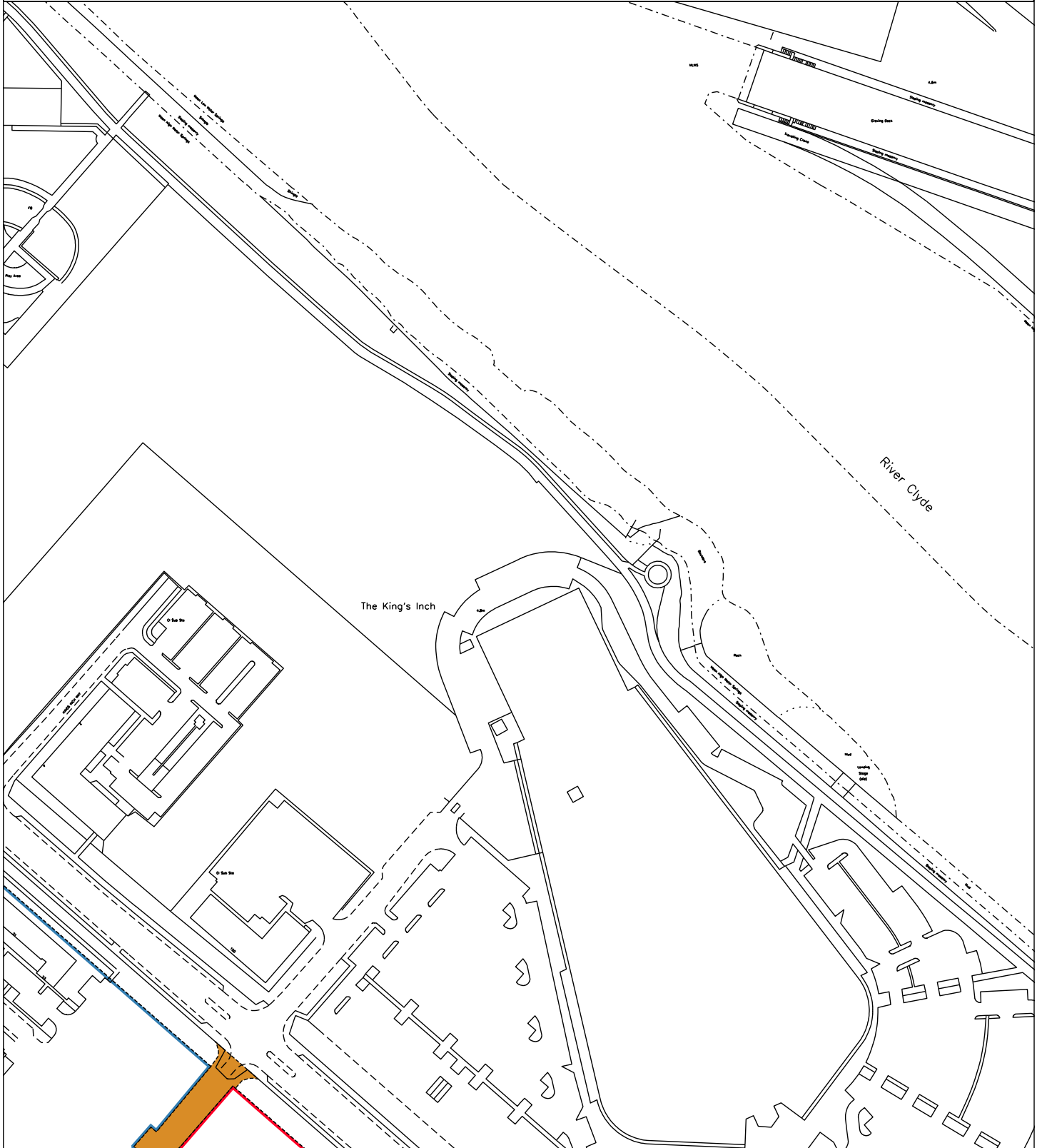


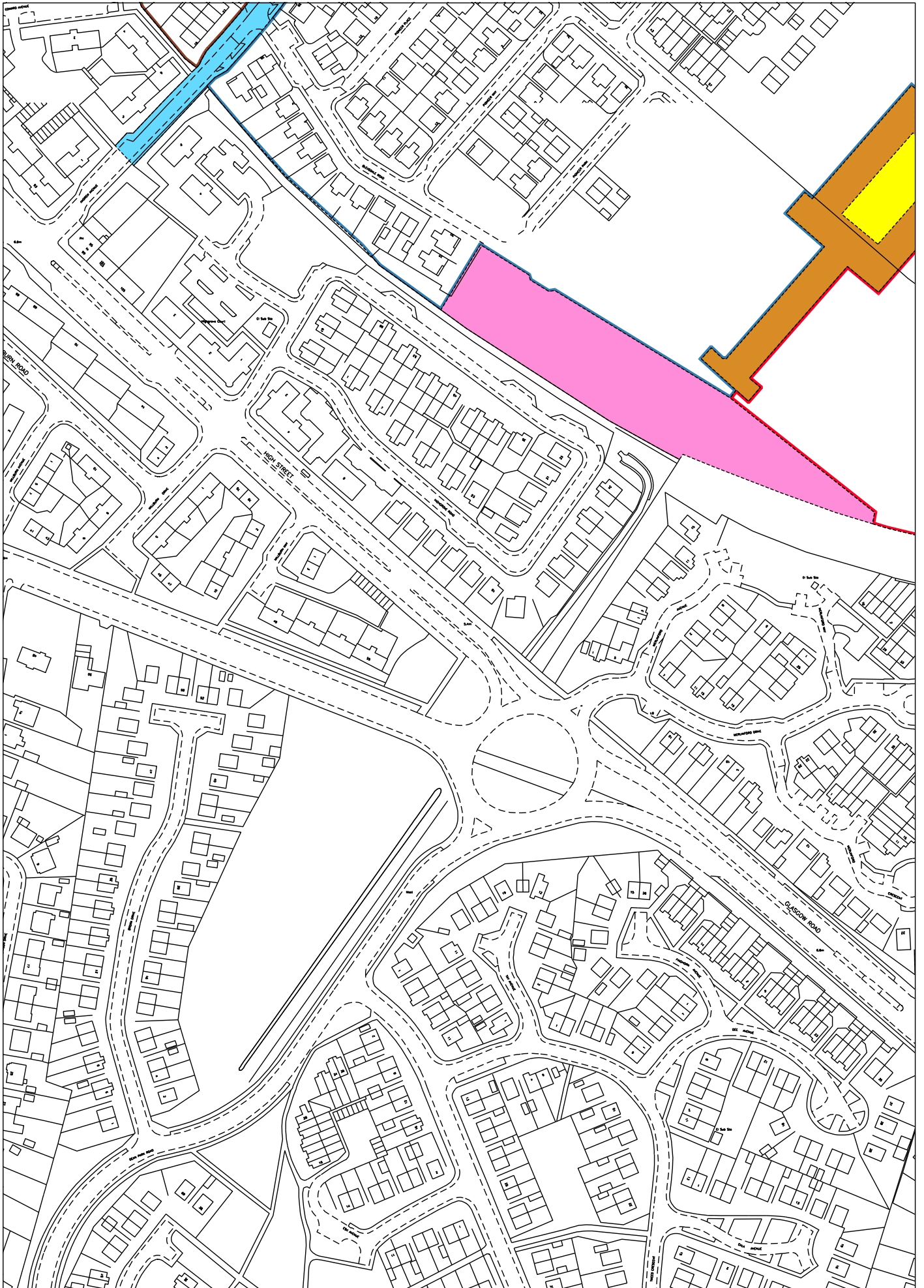
NS5066NE NS5166NW NS5166NE NS5067SE

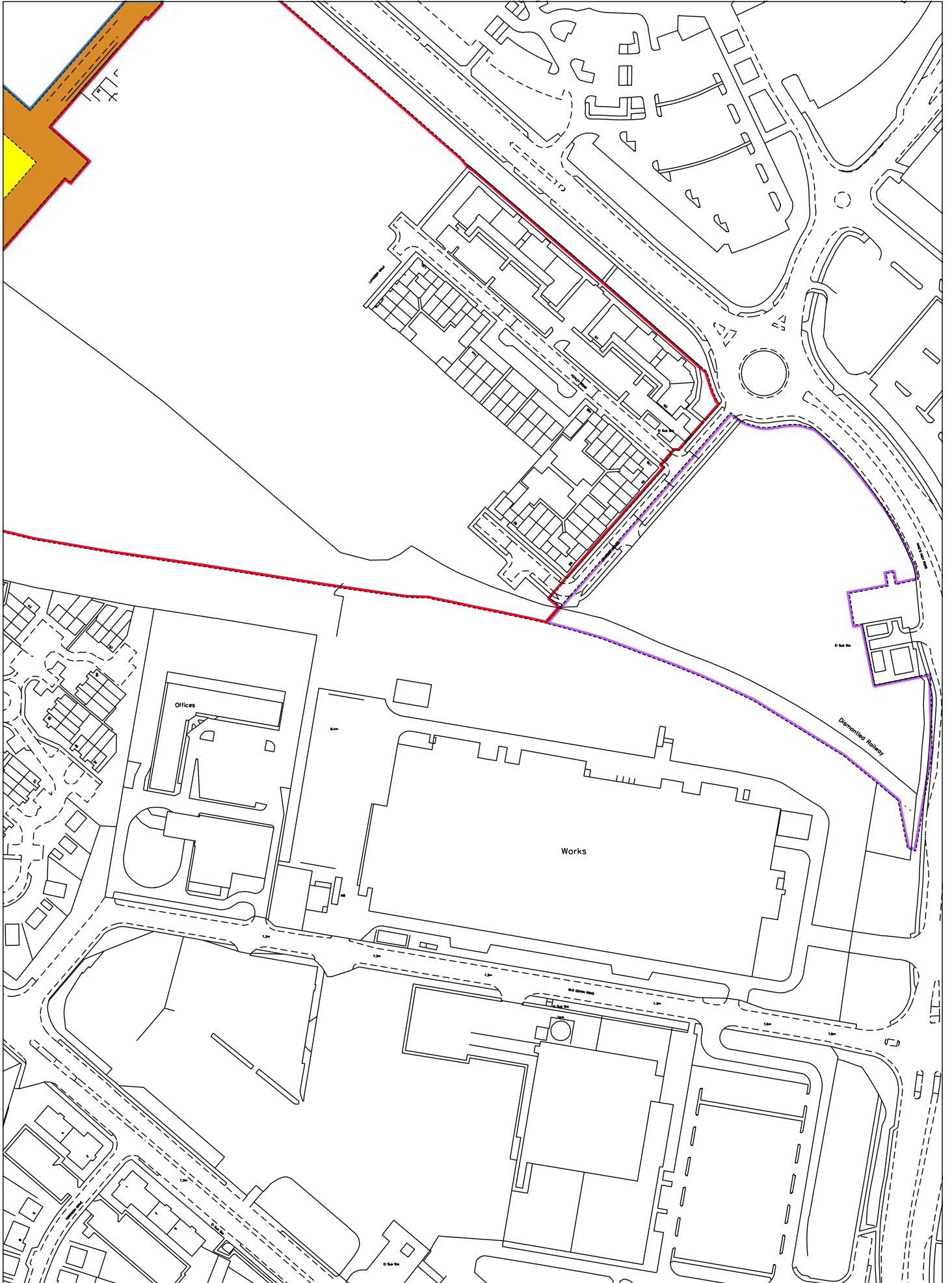
Survey Scale

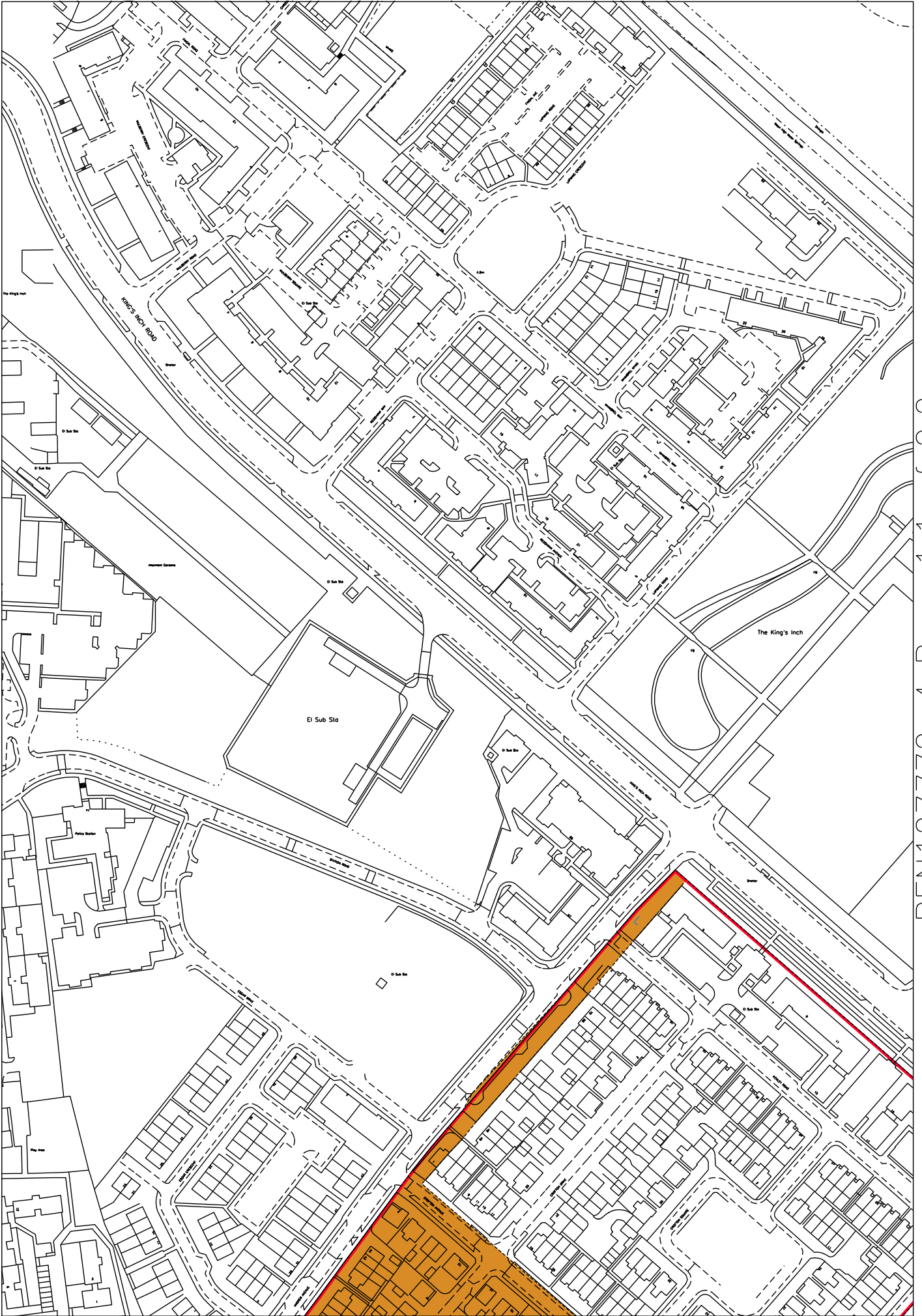
1/1250

CROWN COPYRIGHT © – This copy has been produced from the ROS Digital Mapping System on 03/04/2021 with the authority of Ordnance Survey under Section 47 of the Copyright, Designs and Patents Act 1988. Unless there is a relevant exception to copyright, the copy must not be copied without the prior permission of the copyright owner. OS Licence no 100041182.











LAND REGISTER  
OF SCOTLAND

Officer's ID / Date

3558  
15/11/2019

Supplementary Plan to Title

**REN127772-4**



ORDNANCE SURVEY  
NATIONAL GRID REFERENCE

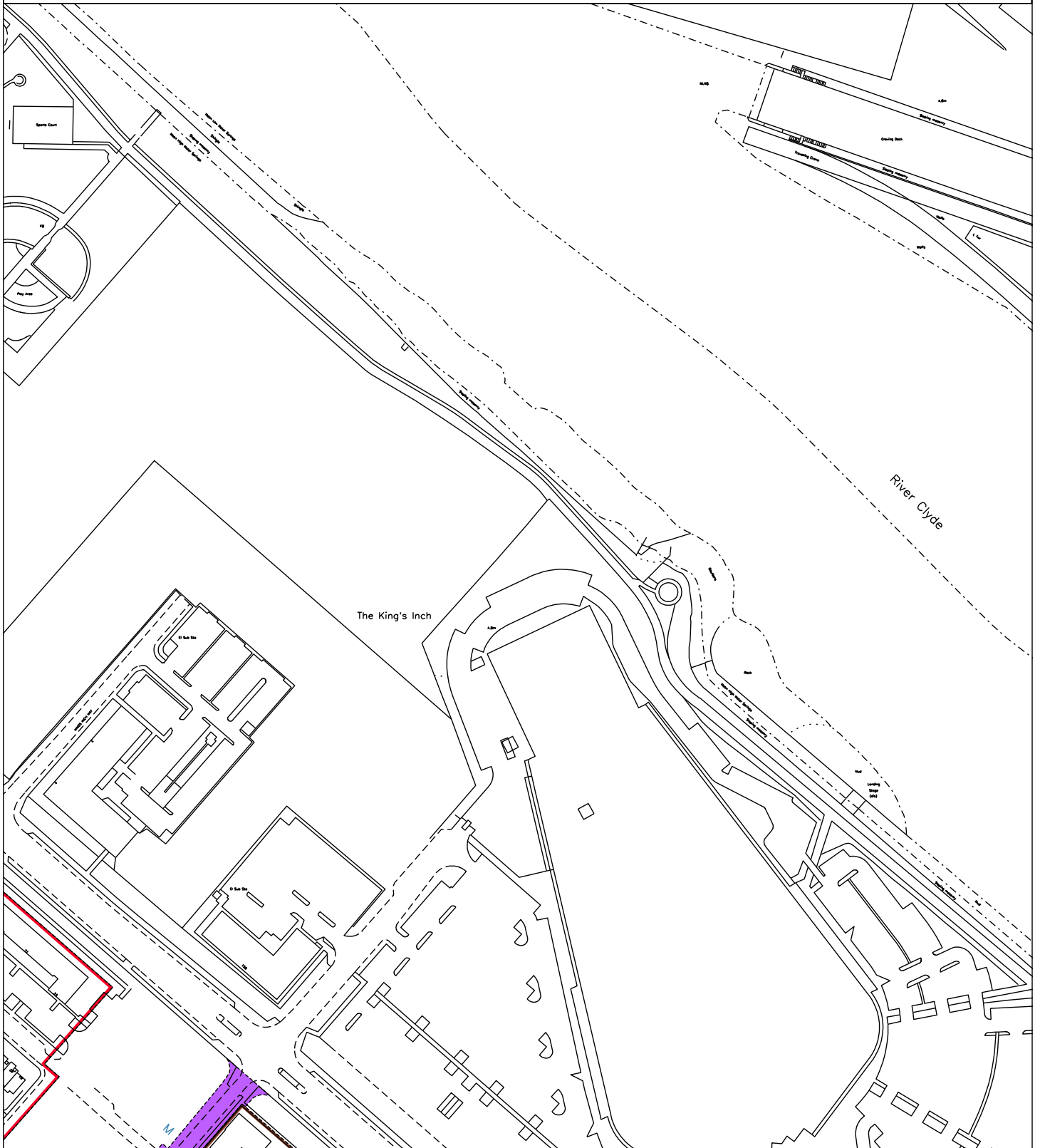
140m

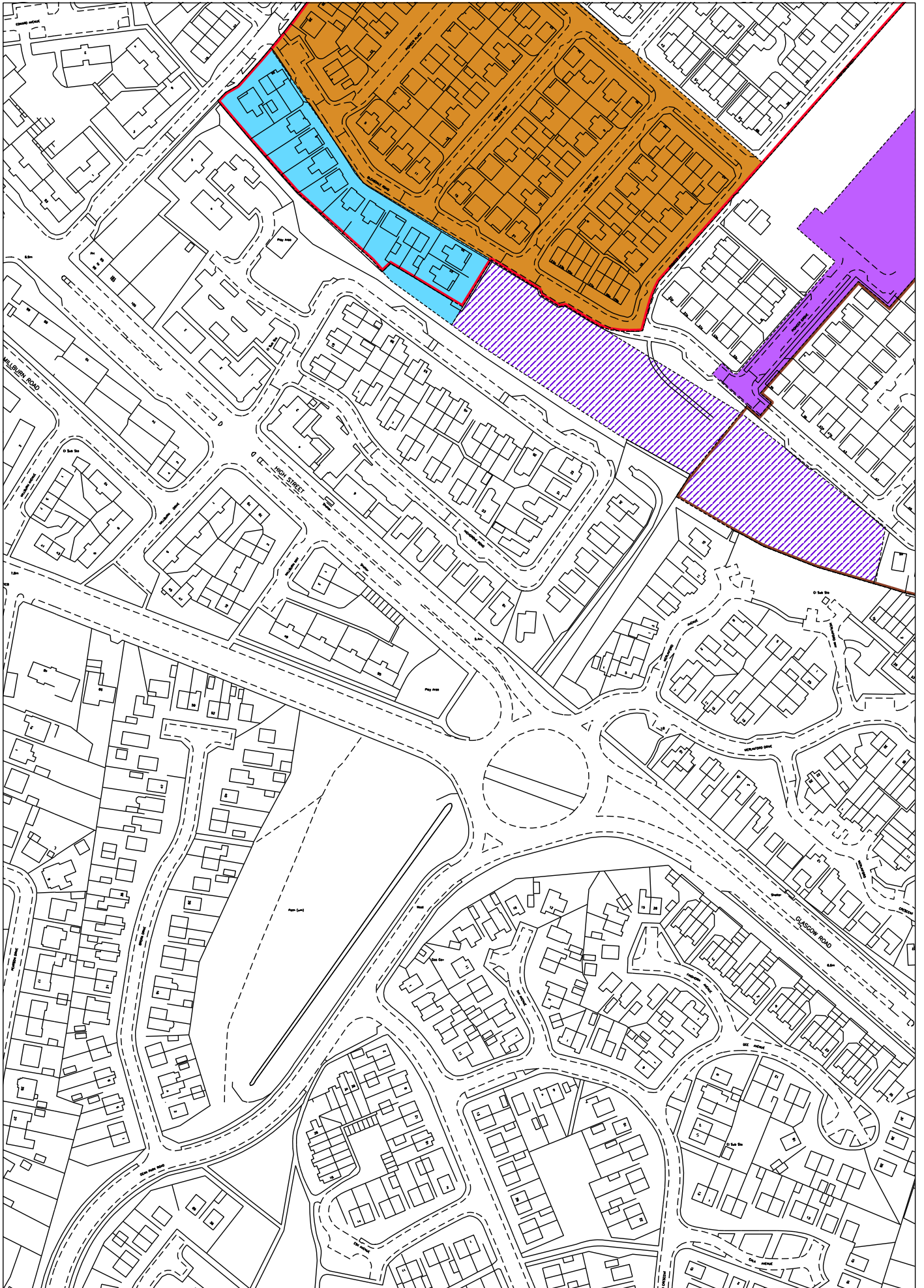
NS5066NE NS5166NW NS5166NE NS5067SE

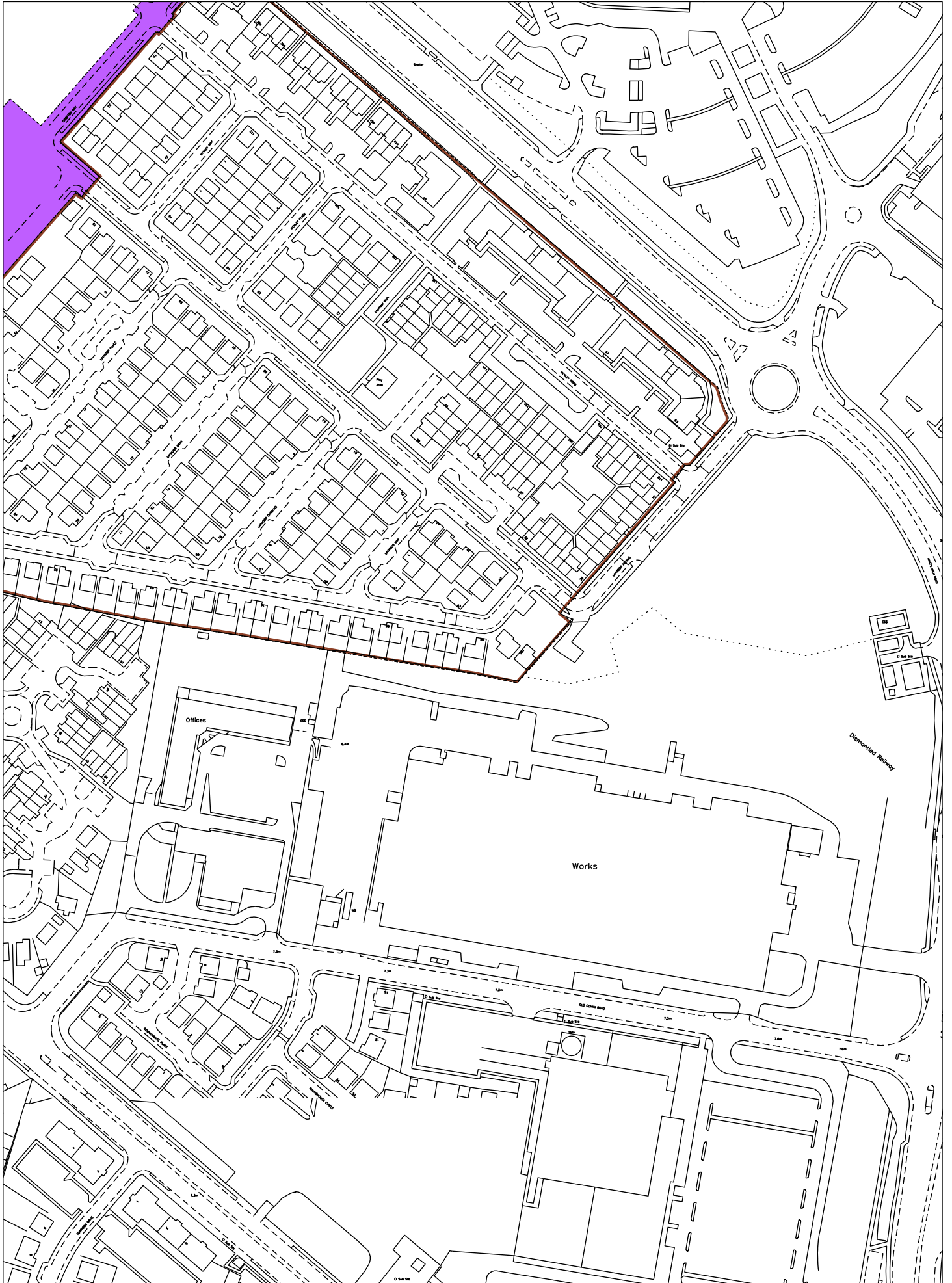
Survey Scale

1/1250

CROWN COPYRIGHT © – This copy has been produced from the ROS Digital Mapping System on 03/04/2021 with the authority of Ordnance Survey under Section 47 of the Copyright, Designs and Patents Act 1988. Unless there is a relevant exception to copyright, the copy must not be copied without the prior permission of the copyright owner. OS Licence no 100041182.









LAND REGISTER  
OF SCOTLAND

Officer's ID/Date

4916  
28/5/2013

Title Number

REN127772



SUPPLEMENTARY PLAN 5  
TO THE TITLE PLAN

NOTE: This copy is a reduction  
of the original plan.

NO.	DESCRIPTION	AREA	DATE
1	Area of the site	11.000	13/01/01
2	Area of the site	1.300	02/04/02
3	Area of the site	1.300	02/04/02
4	Area of the site	1.300	02/04/02
5	Area of the site	1.300	02/04/02
6	Area of the site	1.300	02/04/02
7	Area of the site	1.300	02/04/02
8	Area of the site	1.300	02/04/02
9	Area of the site	1.300	02/04/02
10	Area of the site	1.300	02/04/02

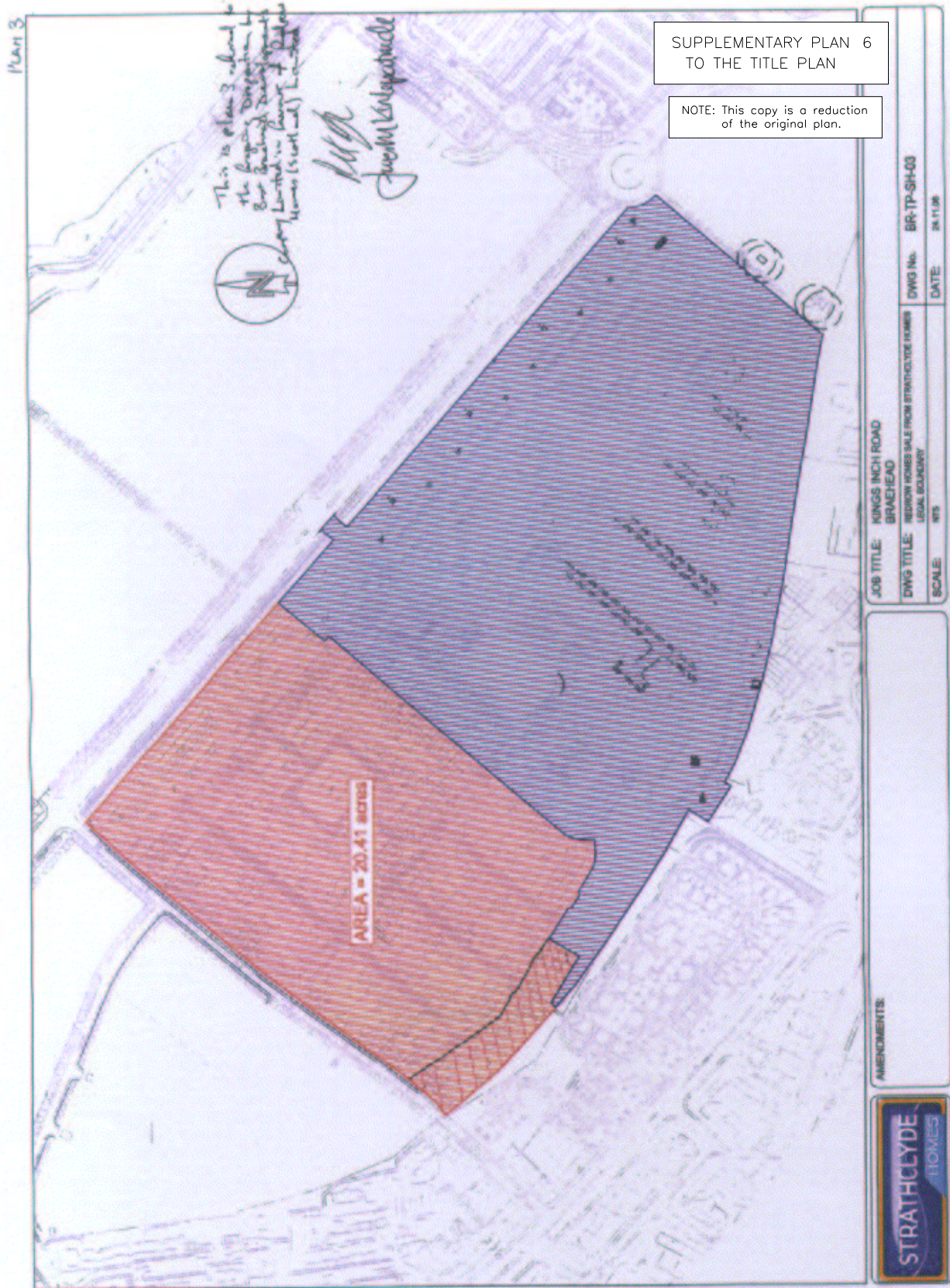
SECTION TO GOVERNMENT

REGISTERED PLANS 1

DATE OF ISSUE: 28/05/2013

DBA

LAND REGISTER OF SCOTLAND	Officer's ID/Date	Title Number
	4916 28/5/2013	REN127772



LAND REGISTER  
OF SCOTLAND

Officer's ID/Date

4916  
28/5/2013

Title Number

REN127772

SUPPLEMENTARY PLAN 8  
TO THE TITLE PLAN

NOTE: This copy is a reduction  
of the original plan.

PLAN 5

*This is plan 5 referred to  
in the original Disposition by  
Barrhead Development Group  
limited to Barrhead Road  
Homes (Central) Limited.*

*WJ  
Jen McSubstrate*



**DRAFT**

Temporary construction  
access from Andrews  
Avenue or in an  
alternative location by  
mutual agreement with  
roads authority approval

- A** Drainage to be constructed by Redrow by 30th April 07
- B** Drainage to be constructed by Redrow by 30th April 08
- C** Shared access road to be constructed by Redrow by 30th July 08
- D** Service point for Gas, Water, Elec. and BT by JV
- E** Road to be constructed by CSC within 8 months of impositive date
- F** SUDS Area by JV
- G** Gas, water, Elec. and BT to be available for connection 30th April - Constructed by Redrow
- H** Roadway constructed by 31st May 2007. Main Sewer, Drainage, Water and Electrical Supply
- I** Existing sewer to be grubbed up and removed

AREA = 20.41 acres

JOB TITLE: KINGS INCH ROAD BRARHEAD	DWG No. BR-TP-N-08 'B'	DATE: 28.11.08
DWG TITLE: PURCHASERS WORKSELLERS WORKS	SCALE: NTS	

AMENDMENTS: Rev A: 04.12.08 Rev T: 12.12.08	General notes updated. JK Additional notes added. JK
---	---



LAND REGISTER  
OF SCOTLAND

Officer's ID/Date

4916  
28/5/2013

Title Number

REN127772



SUPPLEMENTARY PLAN 7  
TO THE TITLE PLAN

NOTE: This copy is a reduction  
of the original plan.

