
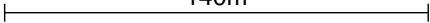
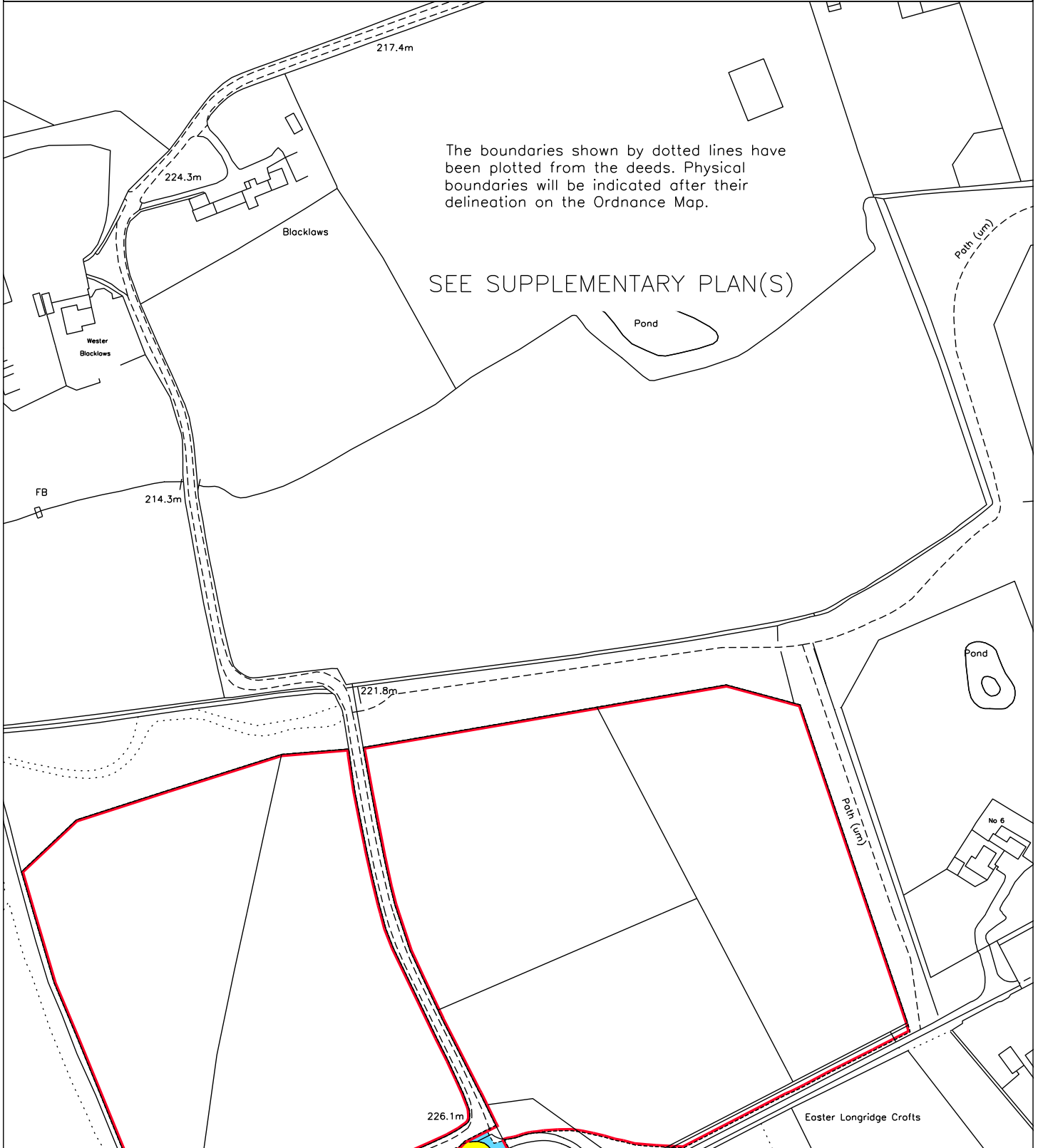
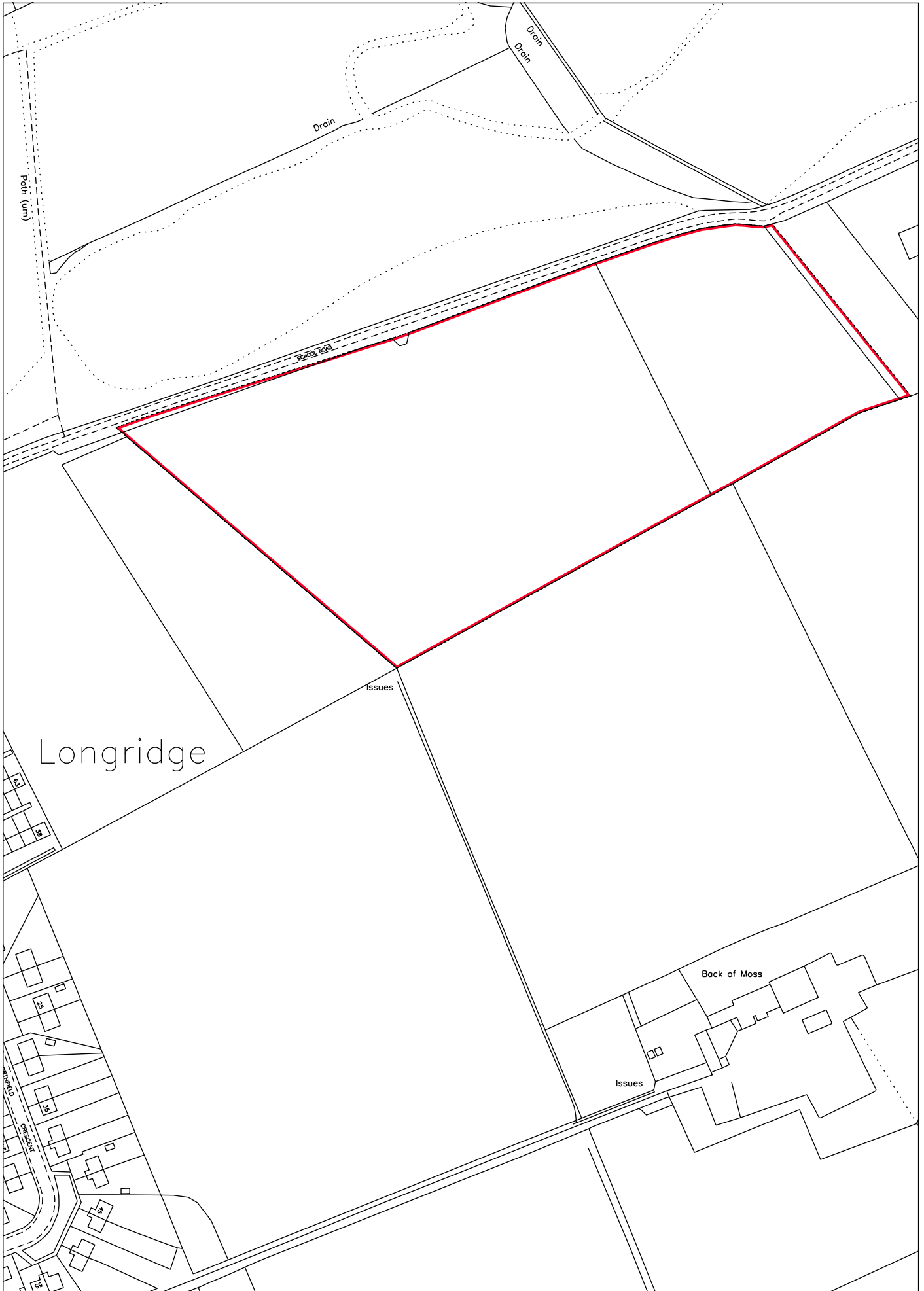
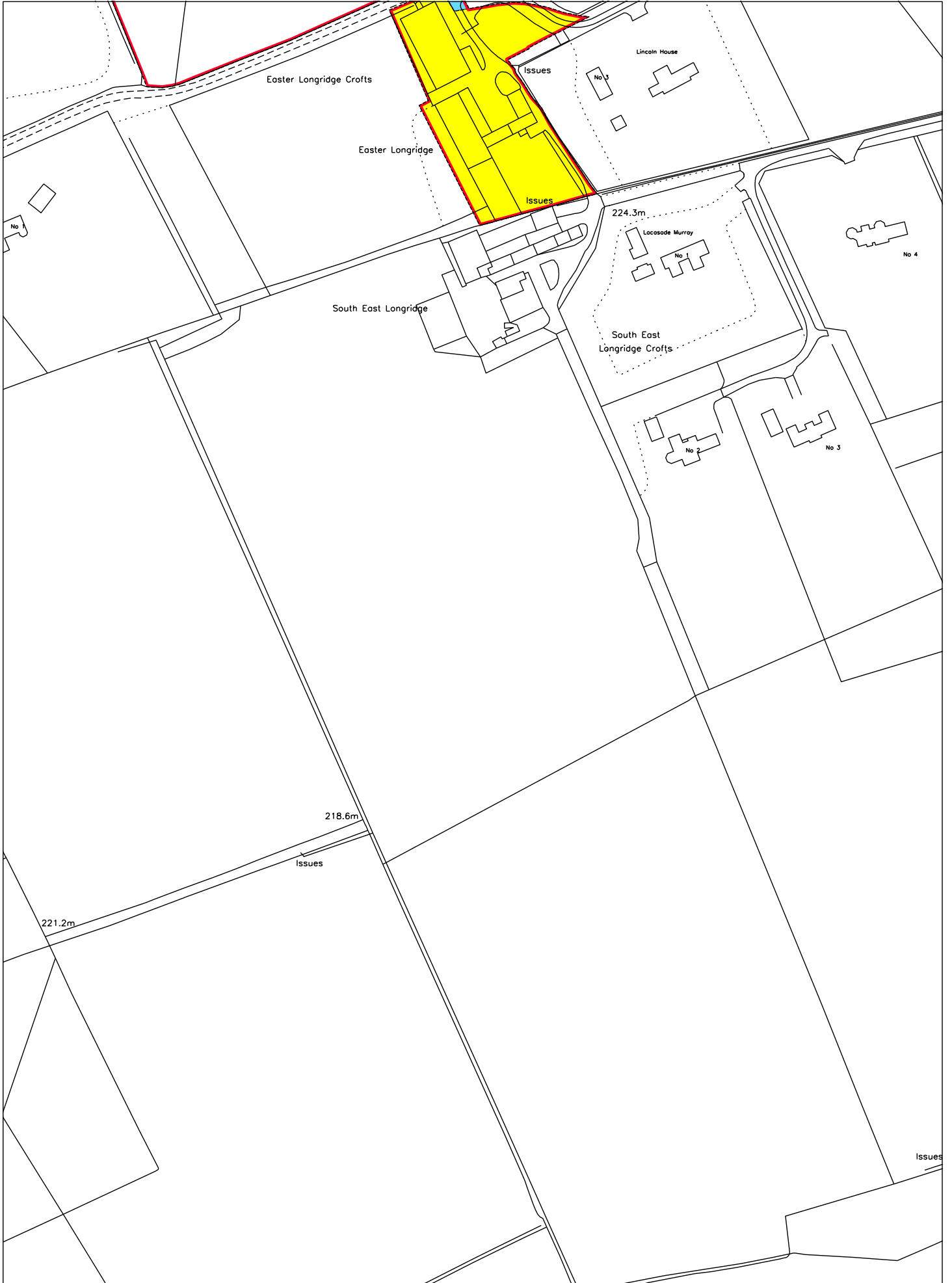
 LAND REGISTER OF SCOTLAND	Officer's ID / Date	TITLE NUMBER
	4780 10/3/2015	WLN39347
	ORDNANCE SURVEY NATIONAL GRID REFERENCE	140m 
	NS9562 NS9662 NS9563 NS9663	Survey Scale 1/2500

CROWN COPYRIGHT © – This copy has been produced from the ROS Digital Mapping System on 07/04/2021 with the authority of Ordnance Survey under Section 47 of the Copyright, Designs and Patents Act 1988. Unless there is a relevant exception to copyright, the copy must not be copied without the prior permission of the copyright owner. OS Licence no 100041182.







LAND REGISTER
OF SCOTLAND

Officer's ID/Date

4780
10/3/2015

Title Number

WLN39347

*Small plan
Alexander Smith
10/3/2015*

This is Appendix I referred to in the foregoing Minute of Agreement among East Lothian Council and New-Lives New Landscapes (Stonehenge) Limited and Alexander Bishop Smith with consent.

Key

	Woodlands
	Revised Agriculture
	Crofts
	Ponds
	Bridges

NEW LIVES NEW LANDSCAPES
100 SCOTLAND ROAD, WYVE 11801
DUNDEE, DD1 1JY
01382 624200 Fax 01382 624208

SCALE 1:5000
DATE 10/3/2015

PLAN EL. 975.1
DATE 10/3/2015

**LOWLAND CROFTING
SCHEME
EASTER LONGCRIDGE**

Plan showing division of farm into woodlands, crofts and revised agricultural land



SUPPLEMENTARY PLAN 1
TO THE TITLE PLAN

NOTE: This copy is a reduction
of the original plan.

LAND REGISTER
OF SCOTLAND

Officer's ID/Date
4780
10/3/2015

Title Number
WLN39347



SUPPLEMENTARY PLAN 2
TO THE TITLE PLAN

NOTE: This copy is a reduction
of the original plan.

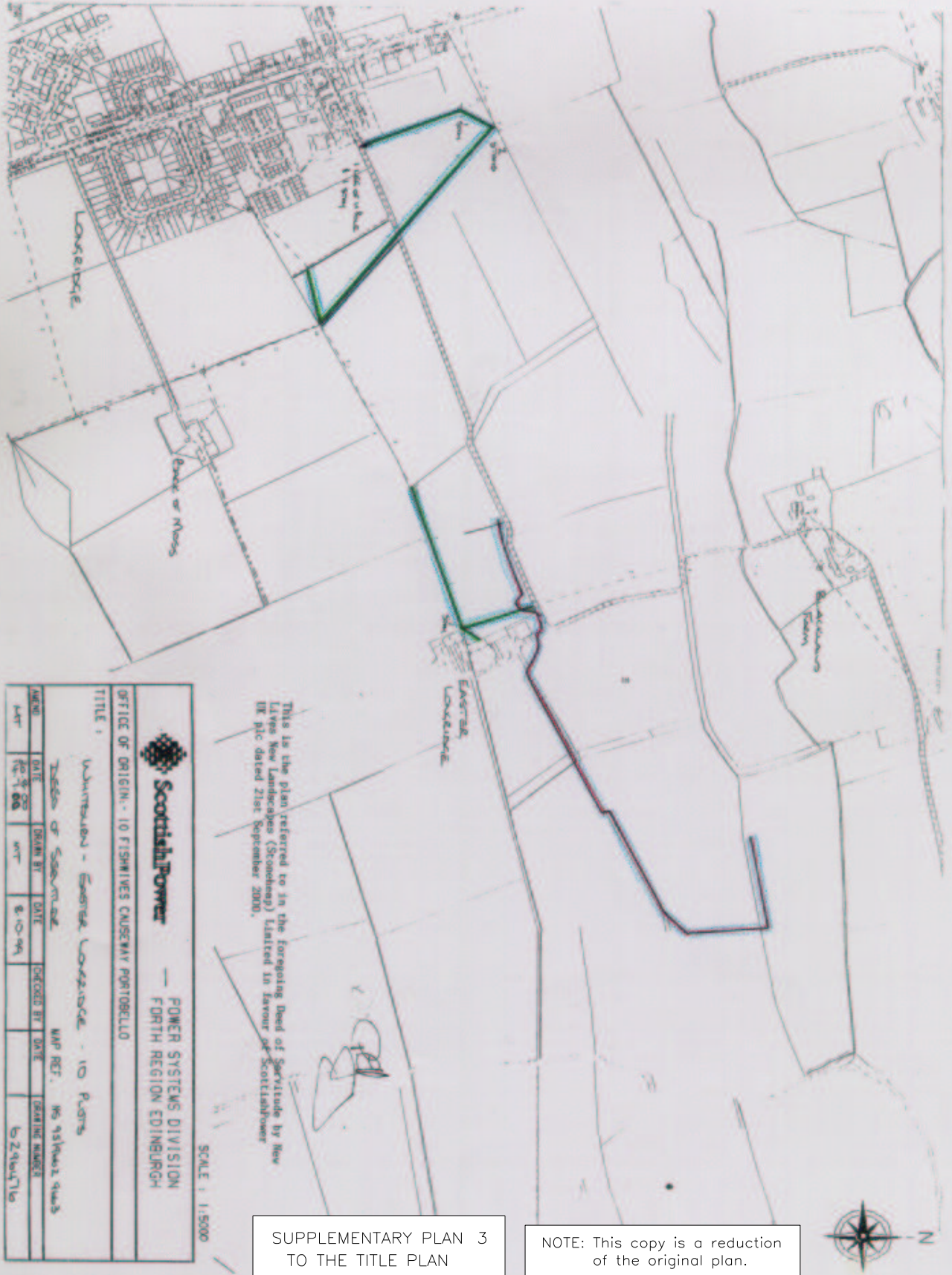
LAND REGISTER
OF SCOTLAND

Officer's ID/Date

4780
10/3/2015

Title Number

WLN39347



SUPPLEMENTARY PLAN 3
TO THE TITLE PLAN

NOTE: This copy is a reduction
of the original plan.