

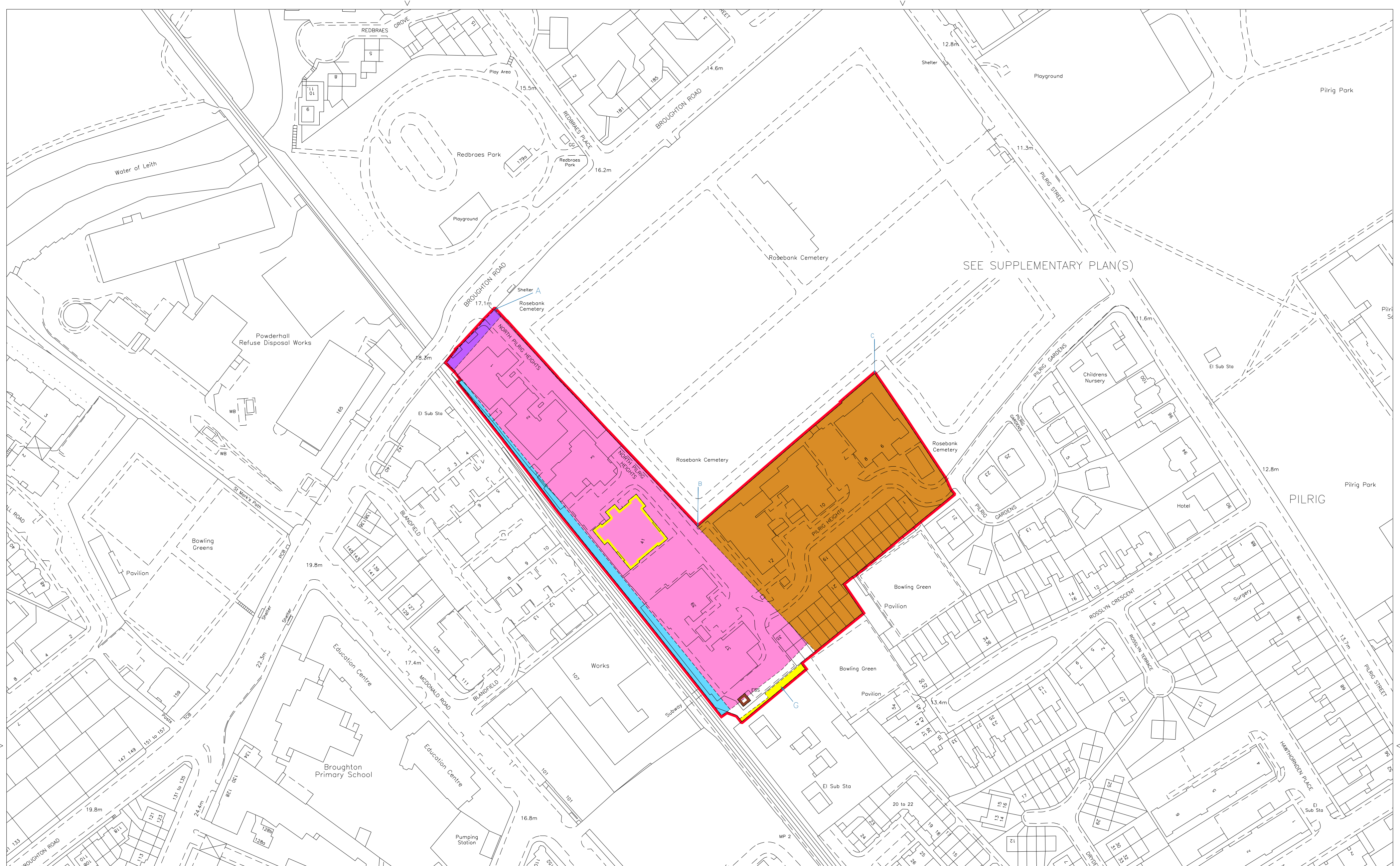
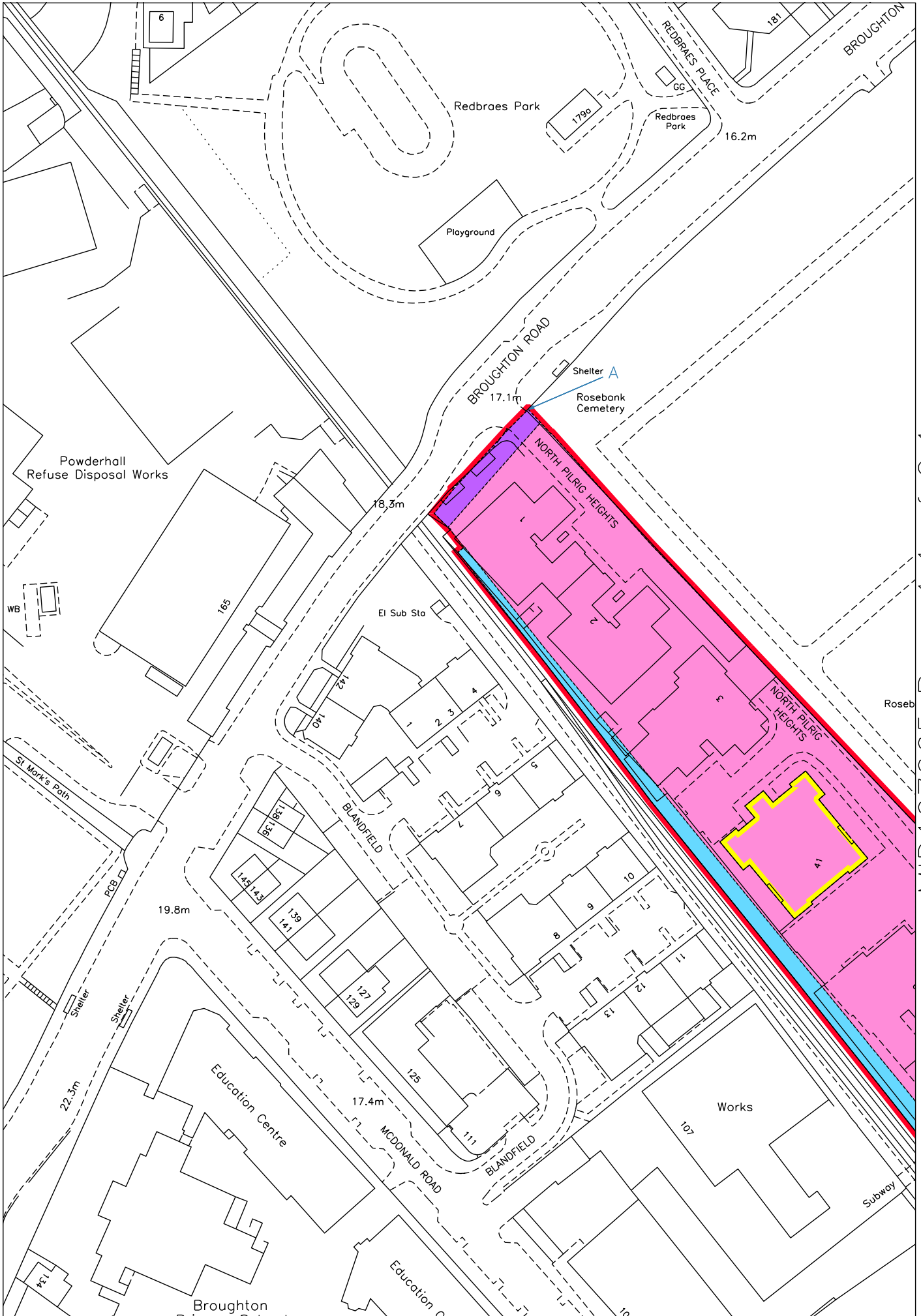


| | | |
|--|--|------------------------|
|  LAND REGISTER OF SCOTLAND | Officer's ID / Date | TITLE NUMBER |
| | 2849 31/8/2009 | MID107065 |
|  | ORDNANCE SURVEY NATIONAL GRID REFERENCE | 70m |
| | NT2575SE NT2675SW NT2575NE NT2675NW | Survey Scale 1/1250 |
| <small>CROWN COPYRIGHT © - This copy has been produced from the ROS Digital Mapping System on 30/03/2021 with the authority of Ordnance Survey under Section 47 of the Copyright, Designs and Patents Act 1988. Unless there is a relevant exception to copyright, the copy must not be copied without the prior permission of the copyright owner. OS Licence no 100041182.</small> | | |







LAND REGISTER
OF SCOTLAND

Officer's ID / Date

2849
31/8/2009

TITLE NUMBER

MID107065



ORDNANCE SURVEY
NATIONAL GRID REFERENCE

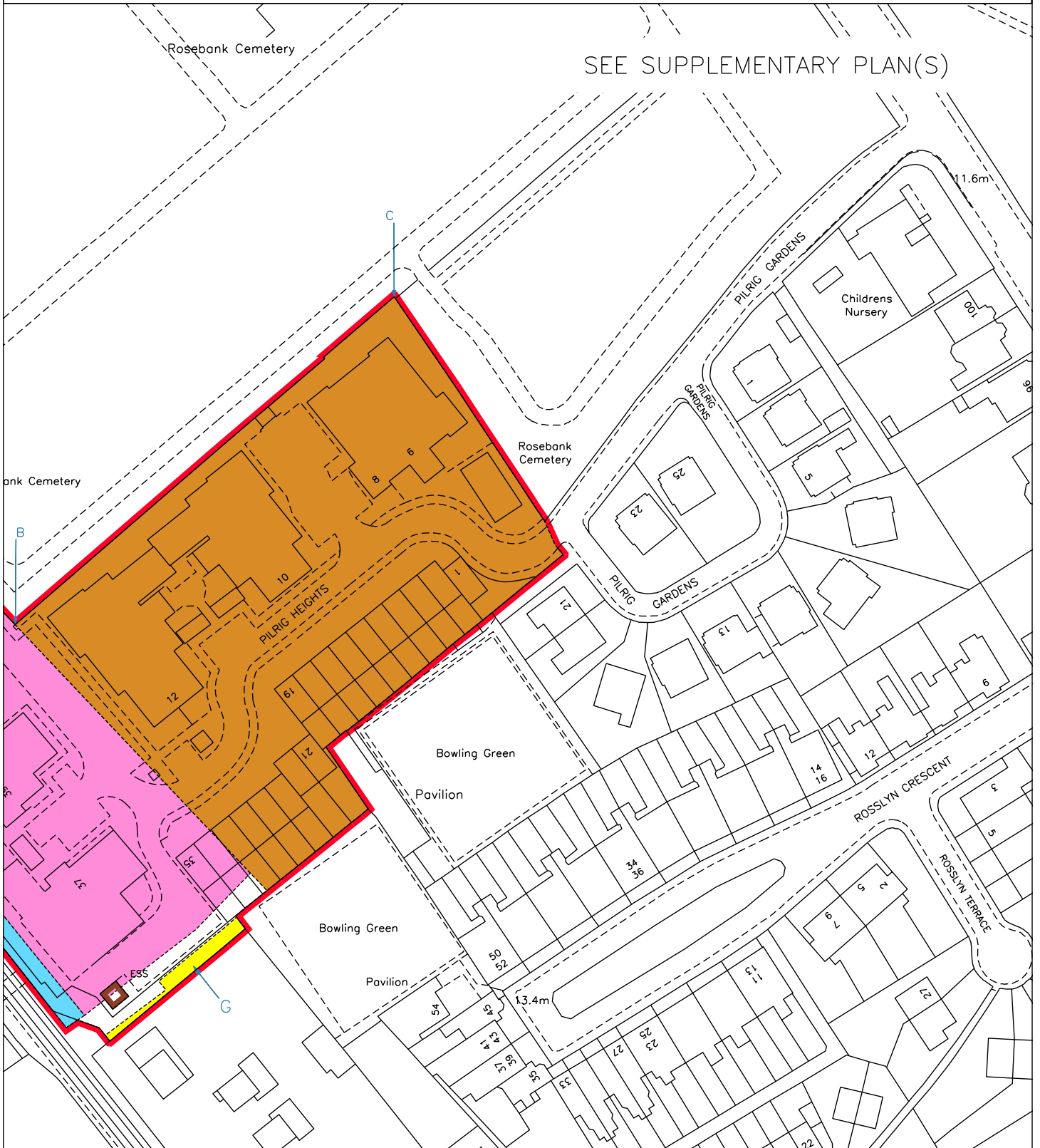
70m

NT2575SE NT2675SW NT2575NE NT2675NW

Survey Scale

1/1250

CROWN COPYRIGHT © - This copy has been produced from the ROS Digital Mapping System on 30/03/2021 with the authority of Ordnance Survey under Section 47 of the Copyright, Designs and Patents Act 1988. Unless there is a relevant exception to copyright, the copy must not be copied without the prior permission of the copyright owner. OS Licence no 100041182.



LAND REGISTER
OF SCOTLAND

Officer's ID/Date

2849
31/8/2009

Title

Number

MID107065

SUPPLEMENTARY PLAN
TO THE TITLE PLAN

